

**NOTICE!!**

**These documents have been scanned!**

**Do not place un-scanned documents beneath this notice!**

**Do not remove this notice from this file!**

GPO Jacket No. 560-102  
Print Order 61540  
Rise Business Services, LLC  
Job=AZ15 5/17/2019



Box Number= AZ15060



Claim Begin-End: AMC406082-AMC406088

1 Initial Receipt



AZ15060-11

AMC405526-AMC406355

United States Department of the Interior  
Bureau of Land Management  
LANDS/RECREATION & PLANNING  
ONE N CENTRAL AVE  
PHOENIX, AZ 85004 -2203

Receipt

No:

2303810

Phone:

**ENTERED INTO COMPUTER**

Transaction #: 2376780

Date of Transaction: 03/03/2011

MAR 23 2011

cm

CUSTOMER:

STEVE KAROLYI  
PO BOX 74353  
NEW RIVER, AZ 85087-1006 US

| LINE #        | QTY  | DESCRIPTION   | REMARKS | UNIT PRICE | TOTAL             |
|---------------|------|---|---------|------------|-------------------|
| 1             | 7.00 | LOCATABLE MINERALS / MINING CLAIMS-<br>NEW, UNADJUD, ONE OR MORE AUTH NOS / NEW<br>MINING CLAIM PROCESSING FEE \$15<br>CASES: AMC406082/\$15.00, AMC406083/\$15.00,<br>AMC406084/\$15.00, AMC406085/\$15.00, AMC406086/<br>\$15.00, AMC406087/\$15.00, AMC406088/\$15.00    |         | - n/a -    | 105.00            |
| 2             | 7.00 | LOCATABLE MINERALS / MINING CLAIMS-<br>NEW, UNADJUD, ONE OR MORE AUTH NOS / NEW<br>MINING CLAIM LOCATION FEE \$34<br>CASES: AMC406082/\$34.00, AMC406083/\$34.00,<br>AMC406084/\$34.00, AMC406085/\$34.00, AMC406086/<br>\$34.00, AMC406087/\$34.00, AMC406088/\$34.00      |         | - n/a -    | 238.00            |
| 3             | 7.00 | LOCATABLE MINERALS / MINING CLAIMS-<br>NEW, UNADJUD, ONE OR MORE AUTH NOS / NEW<br>MINING CLAIM MAINT FEE \$140<br>CASES: AMC406082/\$140.00, AMC406083/\$140.00,<br>AMC406084/\$140.00, AMC406085/\$140.00, AMC406086/<br>\$140.00, AMC406087/\$140.00, AMC406088/\$140.00 |         | - n/a -    | 980.00            |
| 4             | 1.00 | LOCATABLE MINERALS / MINING CLAIMS-NOT NEW-<br>UNADJUD, ONE AUTH NO. ONLY / MINING CLAIM<br>MONEY RECEIVED<br>CASES: AMC404139/\$50.00  | TRF (5) | - n/a -    | 50.00             |
| <b>TOTAL:</b> |      |   |         |            | <b>\$1,373.00</b> |

PAYMENT INFORMATION

|   |           |                                |             |            |
|---|-----------|--------------------------------|-------------|------------|
| 1 | AMOUNT:   | 1373.00                        | POSTMARKED: | N/A        |
|   | TYPE:     | CHECK                          | RECEIVED:   | 03/03/2011 |
|   | CHECK NO: | 7741                           |             |            |
|   | NAME:     | KAROLYI, STEVE<br>PO BOX 74353 |             |            |



|  |                            |
|--|----------------------------|
|  | NEW RIVER AZ 85087-1006 US |
|--|----------------------------|

|         |
|---------|
| REMARKS |
|         |

This receipt was generated by the automated BLM Collections and Billing System and is a paper representation of a portion of the official electronic record contained therein.

**NOTICE!!**

**These documents have been scanned!**

**Do not place un-scanned documents beneath this notice!**

**Do not remove this notice from this file!**

GPO Jacket No. 560-102  
Print Order 61540  
Rise Business Services, LLC  
Job=AZ15 5/17/2019



Box Number= AZ15060



Claim Begin-End: AMC406082-AMC406088

2 Correspondence




AZ15060-11

AMC405526-AMC406355

PHOENIX  
UNITED STATES POSTAL SERVICE  
AZ 852

03 NOV '15


PM 11 L



First-Class Mail  
Postage & Fees Paid  
USPS  
Permit No. G-10

- Sender: Please print your name, address, and ZIP+4® in this box•

UNITED STATES  
DEPARTMENT OF THE INTERIOR  
Bureau of Land Management  
Arizona State Office  
One N. Central Avenue, Suite 800  
Phoenix, AZ 85004-4427



**SENDER: COMPLETE THIS SECTION**

- Complete items 1, 2, and 3. Also complete item 4 if Restricted Delivery is desired.
- Print your name and address on the reverse so that we can return the card to you.
- Attach this card to the back of the mailpiece, or on the front if space permits.

1. Article Addressed to:

TROY REYNOLDS  
TRENT REYNOLDS  
37694 N SANDY DR  
SAN TAN VALLEY, AZ 85140-4405  
931/RE/AMC406084

2. Article Number

(Transfer from service label)

7014 0150 0000 5578 5781

PS Form 3811, July 2013

**COMPLETE THIS SECTION ON DELIVERY**

A. Signature

X

☐ Agent

☒ Addressee

B. Received by (Printed Name)

Troy Reynolds

C. Date of Delivery

D. Is delivery address different from item 1? ☐ Yes

If YES, enter delivery address below:

☒ No

2015 NOV -5 P 2:53

PHOENIX, ARIZONA

3. Service Type

☒ Certified Mail®

☐ Priority Mail Express™

☐ Registered

☐ Return Receipt for Merchandise

☐ Insured Mail

☐ Collect on Delivery

4. Restricted Delivery? (Extra Fee)

☐ Yes

Domestic Return Receipt



# United States Department of the Interior

BUREAU OF LAND MANAGEMENT

Arizona State Office

One North Central Avenue, Suite 800

Phoenix, Arizona 85004-4427

[www.blm.gov/az/](http://www.blm.gov/az/)

OCT 29 2015



In Reply Refer To:

3800 (9310) RE

AMC406084

CERTIFIED MAIL – RETURN RECEIPT REQUESTED 7014 0150 0000 5578 5781

## NOTICE

TROY REYNOLDS  
TRENT REYNOLDS  
37694 N SANDY DR  
SAN TAN VALLEY, AZ 85140-4405

SUPERSTITION #3  
AMC406084

### Maintenance Fee Waiver Held for Rejection

This office received the Maintenance Fee Waiver Certification (waiver) for the above listed mining claim(s). The waiver is not properly completed and does not meet the annual filing requirements.

In accordance with 43 Code of Federal Regulations (CFR) 3835.10, the name, address, and original signatures of all owners of the mining claim must be included on the waiver form. Please correct the discrepancy as noted below:

1. The waiver was filed on a form that has expired. You must provide the waiver information on the enclosed current form.
2. The waiver filed on August 25, 2015, lacks the original signature of Troy Reynolds. All claimants must provide their name, address, and an original signature.

In order to correct the defect in the waiver, per 43 CFR 3835.93, you must provide this office with the requested information within 60 days of your receipt of this notice. If you are unable to provide this information, you have the option of paying the annual maintenance fee of \$155 per claim (\$155 per 20 acres for placer claims larger than 20 acres). If we do not receive the requested corrections within the 60 day time frame, the claim(s) will be declared forfeited and closed.

Corrective doc. rec'd 11-10-15

RE 11-16-15

Please include your AMC serial number on all correspondence. If additional information is required, please contact Rod Ebert at 602-417-9397.

Sincerely,

A handwritten signature in black ink that reads "Rebecca Heick". The script is cursive and fluid, with the first name being more prominent than the last.

Rebecca Heick  
Acting Deputy State Director  
Lands and Minerals Division

Enclosure(s)



UNITED STATES POSTAL SERVICE



First-Class Mail  
Postage & Fees Paid  
USPS  
Permit No. G-10

- Sender: Please print your name, address, and ZIP+4® in this box •

U.S. DEPARTMENT OF THE INTERIOR  
BUREAU OF LAND MANAGEMENT  
ARIZONA STATE OFFICE  
ONE NORTH CENTRAL AVENUE, SUITE 800  
PHOENIX, AZ 85004-4427

# SENDER: COMPLETE THIS SECTION

- Complete items 1, 2, and 3. Also complete item 4 if Restricted Delivery is desired.
- Print your name and address on the reverse so that we can return the card to you.
- Attach this card to the back of the mailpiece, or on the front if space permits.

1. Article Addressed to:

INTEGRITY LAND AND CATTLE CO  
102 W MAGMA HEIGHTS DR;  
PO BOX 1944  
SUPERIOR AZ 85173-2523  
9310/PB/AMC406082, AMC412732

2. Article Number

(Transfer from service label)

7014 0150 0000 5423 1067

# COMPLETE THIS SECTION ON DELIVERY

A. Signature

X

*Tamara Babine*

☒ Agent

☐ Addressee

B. Received by (Printed Name)

TAMARA BABINE

C. Date of Delivery

12-9

D. Is delivery address different from item 1?

☐ Yes

If YES, enter delivery address below:

☒ No

2014 DEC 10 P 3:13  
PHOENIX, ARIZONA

3. Service Type

☒ Certified Mail®

☐ Priority Mail Express™

☐ Registered

☒ Return Receipt for Merchandise

☐ Insured Mail

☐ Collect on Delivery

4. Restricted Delivery? (Extra Fee)

☐ Yes

the Bureau of Land Management (BLM), if you fail to reclaim the land to the satisfaction of the authorized officer as required in 43 CFR Subpart 3809, BLM will issue an order of noncompliance under 43 CFR 3809.601(a). If you fail to comply with the non-compliance order, BLM may take further action under 43 CFR 3809.604. Failure to conduct reclamation is a prohibited act that may subject you to criminal penalties. See 43 CFR 3809.605(h) and 43 CFR 3809.700.

### **Appeal Procedures**

This decision may be appealed to the Interior Board of Land Appeals, Office of the Secretary, in accordance with the regulations contained in 43 CFR, Part 4, and the enclosed Form 1842-1. If an appeal is taken, your notice of appeal must be filed in this office (at the above address) within 30 days from receipt of this decision. The appellant has the burden of showing that the decision appealed from is in error.

If you wish to file a petition pursuant to regulation 43 CFR 4.21 (58 FR 4939, January 19, 1993) for a stay of the effectiveness of this decision during the time that your appeal is being reviewed by the Board, the petition for a stay must accompany your notice of appeal. A petition for a stay is required to show sufficient justification based on the standards listed below. Copies of the notice of appeal and petition for a stay **must** also be submitted to each party named in this decision and to the Interior Board of Land Appeals and to the appropriate Office of the Solicitor (see 43 CFR 4.413) at the same time the original documents are filed with this office. If you request a stay, you have the burden of proof to demonstrate that a stay should be granted.

### **Standards for Obtaining a Stay**

Except as otherwise provided by law or other pertinent regulation, a petition for a stay of a decision pending appeal shall show sufficient justification based on the following standards:

- (1) The relative harm to the parties if the stay is granted or denied,
- (2) The likelihood of the appellant's success on the merits,
- (3) The likelihood of immediate and irreparable harm if the stay is not granted, and
- (4) Whether the public interest favors granting the stay.

Please include your AMC serial number(s) on all correspondence. If additional information is required, please call Pauline Brown at 602-417-9360.

Sincerely,

/s/ Rebecca Heick  
Rebecca Heick  
Acting Deputy State Director  
Division of Lands and Minerals

2 Enclosures:

- 1 – Appeal Form 1842-1
- 2 – Claim Owner Listing

OFFICIAL COPIES: /Case Files/ /SD Read/ /Section/ /Author/

*BBrown  
12-1-14*

DEC 04 2014

In Reply Refer To:  
3800 (9310) PB  
AMC406082, AMC412732

CERTIFIED MAIL - RETURN RECEIPT REQUESTED No. 7014 0150 0000 5423 1067

DECISION

|                              |   |  |
|------------------------------|---|--|
| INTEGRITY LAND AND CATTLE CO | : | This decision affects those claims shown |
| 102 W MAGMA HEIGHTS DR       | : | in the block below.                      |
| PO BOX 1944                  | : |  |
| SUPERIOR, AZ 85173-2523      | : |  |

---

AMC406083, AMC406086, AMC412732  
SUPERSTITION #2, #5; SUPER #5

---

*393  
AC 631 entered  
on 2/12/15*

MINING CLAIMS  
DECLARED FORFEIT

The mining claims listed above have been declared forfeit as of September 1, 2014, for failure to timely file the required maintenance fee payment or small miner's maintenance fee waiver (waiver).

Claimants are required to pay an annual non-refundable maintenance fee of \$155 per 20 acres or portion thereof, or submit a waiver, on or before September 1 of each year. In accordance with Title 43 Code of Federal Regulations (CFR) 1822.14, because September 1, 2014, fell on a holiday, the payment was due the next business day, September 2, 2014. These requirements were established by 30 U.S.C. 28f-1, as amended, and 43 CFR 3834 and 3835.

Our records do not show receipt of a maintenance fee payment or small miner waiver filed on or before the due date. Therefore, the claims listed above are forfeit.

Reclamation Requirements

This decision does not relieve you of the liability for reclamation of all areas disturbed by your activities on lands covered by the subject mining claim(s) and/or site(s). After you complete the reclamation, you must notify the authorized officer of the appropriate surface managing agency so that the authorized officer may conduct a final site inspection and determine whether you may be released from liability. If you fail to reclaim the land to the satisfaction of the authorized officer, the surface management agency may cite you for noncompliance under its surface management regulations. For land administered by

*DD 1/8/15*

## SENDER: COMPLETE THIS SECTION

- Complete items 1, 2, and 3. Also complete item 4 if Restricted Delivery is desired.
- Print your name and address on the reverse so that we can return the card to you.
- Attach this card to the back of the mailpiece, or on the front if space permits.

## 1. Article Addressed to:

INTEGRITY LAND AND CATTLE CO  
102 W MAGMA HEIGHTS DR;  
PO BOX 1944  
SUPERIOR AZ 85173-2523  
9310/PB/AMC406082, AMC412732

## COMPLETE THIS SECTION ON DELIVERY

## A. Signature

☒ *Tamara Babine* ☒ Agent  
☐ Addressee

## B. Received By (Printed Name)

TAMARA BABINE

## C. Date of Delivery

12/9

D. Is delivery address different from item 1? ☐ Yes

☒ No

2014 DEC 10 P 3:13

PHOENIX, ARIZONA

## 3. Service Type

- ☒ Certified Mail® ☐ Priority Mail Express™  
☐ Registered ☒ Return Receipt for Merchandise  
☐ Insured Mail ☐ Collect on Delivery

## 4. Restricted Delivery? (Extra Fee)

☐ Yes

## 2. Article Number

(Transfer from service label)

7014 0150 0000 5423 1067

PS Form 3811, July 2013

Domestic Return Receipt

DD 1/8/15

UNITED STATES POSTAL SERVICE



First-Class Mail  
Postage & Fees Paid  
USPS  
Permit No. G-10

- Sender: Please print your name, address, and ZIP+4® in this box•

U.S. DEPARTMENT OF THE INTERIOR  
BUREAU OF LAND MANAGEMENT  
ARIZONA STATE OFFICE  
ONE NORTH CENTRAL AVENUE, SUITE 800  
PHOENIX, AZ 85004-4427

LEAD FILE NUMBER(S)

AMC406082

AMC412732

**LIST OF ADDITIONAL CLAIM OWNERS**

**AMC406083, AMC406086, AMC412732,**

SUPERSTITION #2, #5; SUPER #5

BAIER PATRICIA

115 N CHICAGO ST

SALINA, KS 67401-2533

INTEGRITY LAND AND CATTLE CO

102 W MAGMA HEIGHTS DR PO BOX 1944

SUPERIOR, AZ 85173-2523



English

Customer Service

 Mobile

Register / Sign In



## USPS Tracking™



Customer Service >  
Have questions? We're here to help.

Tracking Number: 70140150000054231067

Updated Delivery Day: Saturday, December 6, 2014

## Product &amp; Tracking Information

Postal Product:

Features:

Certified Mail™

## Available Actions

Return Receipt After Mailing

| DATE & TIME                | STATUS OF ITEM | LOCATION           |
|----------------------------|----------------|--------------------|
| December 9, 2014 , 3:31 pm | Delivered      | SUPERIOR, AZ 85173 |

Your item was delivered at 3:31 pm on December 9, 2014 in SUPERIOR, AZ 85173.

|                             |                          |                    |
|-----------------------------|--------------------------|--------------------|
| December 6, 2014 , 7:26 am  | Available for Pickup     | SUPERIOR, AZ 85173 |
| December 6, 2014 , 7:26 am  | Arrived at Unit          | SUPERIOR, AZ 85173 |
| December 6, 2014 , 12:09 am | Departed USPS Facility   | PHOENIX, AZ 85026  |
| December 5, 2014 , 4:29 pm  | Arrived at USPS Facility | PHOENIX, AZ 85026  |

## Track Another Package

Tracking (or receipt) number

Track It

## HELPFUL LINKS

[Contact Us](#)[Site Index](#)[FAQs](#)

## ON ABOUT.USPS.COM

[About USPS Home](#)[Newsroom](#)[USPS Service Updates](#)[Forms & Publications](#)[Government Services](#)[Careers](#)

## OTHER USPS SITES

[Business Customer Gateway](#)[Postal Inspectors](#)[Inspector General](#)[Postal Explorer](#)[National Postal Museum](#)[Resources for Developers](#)

## LEGAL INFORMATION

[Privacy Policy](#)[Terms of Use](#)[FOIA](#)[No FEAR Act EEO Data](#)

Copyright © 2015 USPS. All Rights Reserved.

Search or Enter a Tracking Number

UNITED STATES POSTAL SERVICE

NS 570

06 DEC '14




First-Class Mail  
Postage & Fees Paid  
USPS  
Permit No. G-10

PH 11

- Sender: Please print your name, address, and ZIP+4® in this box•

U.S. DEPARTMENT OF THE INTERIOR  
BUREAU OF LAND MANAGEMENT  
ARIZONA STATE OFFICE  
ONE NORTH CENTRAL AVENUE, SUITE 800  
PHOENIX, AZ 85004-4427



**SENDER: COMPLETE THIS SECTION**

- Complete items 1, 2, and 3. Also complete item 4 if Restricted Delivery is desired.
- Print your name and address on the reverse so that we can return the card to you.
- Attach this card to the back of the mailpiece, or on the front if space permits.

1. Article Addressed to:

PATRICIA BAIER  
115 N CHICAGO ST  
SALINA KS 67401-2533  
9310/PB/AMC406082

2. Article Number

(Transfer from service label)

7014 0150 0000 5423 1050

PS Form 3811, July 2013

**COMPLETE THIS SECTION ON DELIVERY**

A. Signature

X

☐ Agent☐ Addressee

B. Received by (Printed Name)

C. Date of Delivery

D. Is delivery address different from item 1? ☐ YesIf YES, enter delivery address below: ☐ No2014 DEC 11 P 4:07  
PHOENIX, ARIZONA

3. Service Type

☒ Certified Mail®☐ Priority Mail Express™☐ Registered☒ Return Receipt for Merchandise☐ Insured Mail☐ Collect on Delivery

4. Restricted Delivery? (Extra Fee)

☐ Yes

Domestic Return Receipt

DD 1/7/15

OFFICIAL COPIES: /Case Files/ /SD Read/ /Section/ /Author/

*P Brown  
12-1-14*

DEC 04 2014

In Reply Refer To:  
3800 (9310) PB  
AMC406082

CERTIFIED MAIL - RETURN RECEIPT REQUESTED No. 7014 0150 0000 5423 1050

DECISION

|                       |   |  |
|-----------------------|---|--|
| PATRICIA BAIER        | : | This decision affects those claims shown |
| 115 N CHICAGO ST      | : | in the block below.                      |
| SALINA, KS 67401-2533 | : |  |

---

AMC406083  
SUPERSTITION #2

393

*closed  
2/12/15*

---

MINING CLAIMS  
DECLARED FORFEIT

The mining claims listed above have been declared forfeit as of September 1, 2014, for failure to timely file the required maintenance fee payment or small miner's maintenance fee waiver (waiver).

Claimants are required to pay an annual non-refundable maintenance fee of \$155 per 20 acres or portion thereof, or submit a waiver, on or before September 1 of each year. In accordance with Title 43 Code of Federal Regulations (CFR) 1822.14, because September 1, 2014, fell on a holiday, the payment was due the next business day, September 2, 2014. These requirements were established by 30 U.S.C. 28f-1, as amended, and 43 CFR 3834 and 3835.

Our records do not show receipt of a maintenance fee payment or small miner waiver filed on or before the due date. Therefore, the claims listed above are forfeit.

Reclamation Requirements

This decision does not relieve you of the liability for reclamation of all areas disturbed by your activities on lands covered by the subject mining claim(s) and/or site(s). After you complete the reclamation, you must notify the authorized officer of the appropriate surface managing agency so that the authorized officer may conduct a final site inspection and determine whether you may be released from liability. If you fail to reclaim the land to the satisfaction of the authorized officer, the surface management agency may cite you for noncompliance under its surface management regulations. For land administered by

*DD 1/7/15*

the Bureau of Land Management (BLM), if you fail to reclaim the land to the satisfaction of the authorized officer as required in 43 CFR Subpart 3809, BLM will issue an order of noncompliance under 43 CFR 3809.601(a). If you fail to comply with the non-compliance order, BLM may take further action under 43 CFR 3809.604. Failure to conduct reclamation is a prohibited act that may subject you to criminal penalties. See 43 CFR 3809.605(h) and 43 CFR 3809.700.

### **Appeal Procedures**

This decision may be appealed to the Interior Board of Land Appeals, Office of the Secretary, in accordance with the regulations contained in 43 CFR, Part 4, and the enclosed Form 1842-1. If an appeal is taken, your notice of appeal must be filed in this office (at the above address) within 30 days from receipt of this decision. The appellant has the burden of showing that the decision appealed from is in error.

If you wish to file a petition pursuant to regulation 43 CFR 4.21 (58 FR 4939, January 19, 1993) for a stay of the effectiveness of this decision during the time that your appeal is being reviewed by the Board, the petition for a stay must accompany your notice of appeal. A petition for a stay is required to show sufficient justification based on the standards listed below. Copies of the notice of appeal and petition for a stay **must** also be submitted to each party named in this decision and to the Interior Board of Land Appeals and to the appropriate Office of the Solicitor (see 43 CFR 4.413) at the same time the original documents are filed with this office. If you request a stay, you have the burden of proof to demonstrate that a stay should be granted.

### **Standards for Obtaining a Stay**

Except as otherwise provided by law or other pertinent regulation, a petition for a stay of a decision pending appeal shall show sufficient justification based on the following standards:

- (1) The relative harm to the parties if the stay is granted or denied,
- (2) The likelihood of the appellant's success on the merits,
- (3) The likelihood of immediate and irreparable harm if the stay is not granted, and
- (4) Whether the public interest favors granting the stay.

Please include your AMC serial number(s) on all correspondence. If additional information is required, please call Pauline Brown at 602-417-9360.

Sincerely,

/s/ Rebecca Heick  
Rebecca Heick  
Acting Deputy State Director  
Division of Lands and Minerals

2 Enclosures:

- 1 – Appeal Form 1842-1
- 2 – Claim Owner Listing

RUN TIME: 09:26 AM

UNITED STATES DEPARTMENT OF INTERIOR  
BUREAU OF LAND MANAGEMENT

RUN DATE: 12/05/2014  
Page 1 of 1

GEO STATE: AZ

CLAIM NAME/NUMBER INDEX (ALPHA ORDER)

Case Disp Txt = ACTIVE

| <u>Claim Name/Number</u> | <u>Ser No</u> | <u>Claimant(s)</u>           | ----- LEGAL DESC ----- |            |            |            |              | <u>CTY</u> | <u>LOC<br/>DATE</u> | <u>CASE<br/>CLOSED</u> |
|--------------------------|---------------|------------------------------|------------------------|------------|------------|------------|--------------|------------|---------------------|------------------------|
|                          |               |                              | <u>MER</u>             | <u>TWN</u> | <u>RNG</u> | <u>SEC</u> | <u>Subdv</u> |            |                     |                        |
| SUPERSTITION #2          | AMC406083     | BAIER PATRICIA               | 14                     | 0010S      | 0120E      | 032        | SE           | AZ021      | 02/02/2011          |                        |
| SUPERSTITION #2          | AMC406083     | INTEGRITY LAND AND CATTLE CO | 14                     | 0010S      | 0120E      | 032        | SE           | AZ021      | 02/02/2011          |                        |
| SUPERSTITION #2          | AMC418495     | RESOLUTION COPPER CO         | 14                     | 0010S      | 0120E      | 032        | SE           | AZ021      | 02/02/2011          |                        |

\* DISCLOSURE \* ALL INFORMATION RECEIVED IN THIS OFFICE MAY NOT YET BE LISTED ON THIS REPORT. NAMES AND ADDRESSES ARE ENTERED AS THEY APPEAR ON THE LOCATION NOTICE OR ARE ABBREVIATED TO FIT LIMITED SPACE. THEREFORE THEY MAY NOT APPEAR IN THE EXPECTED SEQUENCE. A BLANK LATEST ASSESSMENT YEAR IN THIS REPORT DOES NOT CONSTITUTE AN ABANDONED CLAIM.





# United States Department of the Interior

BUREAU OF LAND MANAGEMENT

Arizona State Office

One North Central Avenue, Suite 800

Phoenix, Arizona 85004-4427

[www.blm.gov/az/](http://www.blm.gov/az/)

**AUG 13 2014**



In Reply Refer To:

3800 (9310) RE

**AMC406086** AMC412732

CERTIFIED MAIL – RETURN RECEIPT REQUESTED NO. 7014 1200 0000 8265 1968

## NOTICE

INTEGRITY LAND & CATTLE LLC  
102 MAGMA HEIGHTS  
SUPERIOR, AZ 85173-2523

:  
:  
:

This Notice Affects Those Claims  
Shown in the Block Below.

---

AMC406086, AMC412732  
SUPERSTITION #5, SUPER #5

---

### Transfer of Association Placer Mining Claims Amendments or Discovery Documentation Required

The Bureau of Land Management (BLM) Arizona State Office received a conveyance document transferring ownership of the above listed mining claims.

The mining claims being transferred are association placer mining claims. The claims are being transferred to a smaller number of claimants than originally located the claims.

By law, each individual claimant is allowed to hold a maximum of 20 acres per claim. A corporation is considered to be a single entity that is allowed to hold a maximum of 20 acres per claim. In accordance with 43 CFR 3833.33, you may transfer, sell, or otherwise convey an association placer mining claim at any time to an EQUAL or greater number of mining claimants. However, if the claim is transferred to a smaller number of claimants you (a) must have discovered a valuable mineral deposit before the transfer; or (b) upon notice from BLM, you must reduce the acreage of the claim, if necessary, so that you meet the 20-acre per locator limit.

The BLM is therefore requiring that an amendment be filed for each claim listed above, in accordance with 43 CFR 3833.33, reducing the claims acreage to meet the 20-acre per claimant limit, as is authorized by law; or submit appropriate documentation supporting that there was a discovery of a valuable mineral deposit prior to the date of transfer. We are enclosing a guide to

RE  
10-6-14

Closure Decision will not  
be issued for failure to amend  
Because 2015 annual filing not  
rec'd - will be closed by order of law  
sec.

clarify what documentation must be provided to BLM to support a discovery of a valuable mineral deposit. The documentation will be reviewed by a mineral examiner to determine if the submitted documents are sufficient.

We must receive either the amendments or documentation of discovery of a valuable mineral deposit within 30 days of your receipt of this notice. If the amendments or the required documentation are not received within the 30-day timeframe the mining claims will be declared forfeited and void. If amendments are filed, there is a \$10 BLM processing fee for each amendment. The amendments must also be filed with the county.

If additional information is required, please contact Rod Ebert at 602-417-9397. Please include your AMC serial number(s) on all correspondence.


Sincerely,

A handwritten signature in black ink, appearing to read "V. Heick".A handwritten word "for" in black ink, positioned to the left of the typed name.

Rebecca Heick  
Group Administrator  
Lands and Minerals

Enclosure

UNITED STATES  
DEPARTMENT OF THE INTERIOR  
Bureau of Land Management  
Arizona State Office  
Central Avenue, Suite 800  
Phoenix, Arizona 85004



7014 1200 0000 8265 1968



UNITED STATES POSTAGE  
\$0.00  
02 1M  
0004208279  
AUG 15 2014  
MAILED FROM ZIP CODE 85004

Official Business  
Penalty for Private Use, \$300

RECEIVED  
BLM AZ STATE OFFICE  
2014 AUG 21 P 1:10  
PHOENIX, ARIZONA

INTEGRITY LAND & CATTLE LLC  
102 MAGMA HEIGHTS  
SUPERIOR AZ 85173-2523

NIXIE 850 DE 1009 0008/20/14

RETURN TO SENDER  
ATTEMPTED - NOT KNOWN  
UNABLE TO FORWARD

BC: 85004442700 \*1394-01114-18-39

851732523 0001

PLACE STICKER AT TOP OF ENVELOPE TO THE RIGHT OF THE RETURN ADDRESS. FOLD AT DOTTED LINE

| SENDER: COMPLETE THIS SECTION   |  |
|---|--|
| 1. Article Addressed to:<br>INTEGRITY LAND & CATTLE LLC<br>102 MAGMA HEIGHTS<br>SUPERIOR AZ 85173-2523<br>9310/RE/AMC406086 AMC412732 |  |
| 2. Article Number<br>7014 1200 0000 8265 1968<br>(Transfer from service label)  |  |
| PS Form 3811, July 2013<br>Domestic Return Receipt  |  |

| COMPLETE THIS SECTION ON DELIVERY  |  |
|--|--|
| A. Signature<br><input checked="" type="checkbox"/> Agent<br><input type="checkbox"/> Addressee  | B. Received by (Printed Name)<br>C. Date of Delivery |
| D. Is delivery address different from item 1? <input type="checkbox"/> Yes <input type="checkbox"/> No<br>If YES, enter delivery address below:  |  |
| 3. Service Type<br><input type="checkbox"/> Certified Mail®<br><input type="checkbox"/> Registered<br><input type="checkbox"/> Return Receipt for Merchandise<br><input type="checkbox"/> Insured Mail<br><input type="checkbox"/> Collect on Delivery |  |
| 4. Restricted Delivery? (Extra Fee) <input type="checkbox"/> Yes <input type="checkbox"/> No   |  |





# United States Department of the Interior

BUREAU OF LAND MANAGEMENT

Arizona State Office

One North Central Avenue, Suite 800

Phoenix, Arizona 85004-4427

[www.blm.gov/az/](http://www.blm.gov/az/)

**AUG 13 2014**



In Reply Refer To:  
3800 (9310) RE  
AMC406086 AMC412732

CERTIFIED MAIL – RETURN RECEIPT REQUESTED NO. 7014 1200 0000 8265 1968

## NOTICE

INTEGRITY LAND & CATTLE LLC  
102 MAGMA HEIGHTS  
SUPERIOR, AZ 85173-2523

:  
:  
:

This Notice Affects Those Claims  
Shown in the Block Below.

---

AMC406086, AMC412732  
SUPERSTITION #5, SUPER #5

---

### Transfer of Association Placer Mining Claims Amendments or Discovery Documentation Required

The Bureau of Land Management (BLM) Arizona State Office received a conveyance document transferring ownership of the above listed mining claims.

The mining claims being transferred are association placer mining claims. The claims are being transferred to a smaller number of claimants than originally located the claims.

By law, each individual claimant is allowed to hold a maximum of 20 acres per claim. A corporation is considered to be a single entity that is allowed to hold a maximum of 20 acres per claim. In accordance with 43 CFR 3833.33, you may transfer, sell, or otherwise convey an association placer mining claim at any time to an EQUAL or greater number of mining claimants. However, if the claim is transferred to a smaller number of claimants you (a) must have discovered a valuable mineral deposit before the transfer; or (b) upon notice from BLM, you must reduce the acreage of the claim, if necessary, so that you meet the 20-acre per locator limit.

The BLM is therefore requiring that an amendment be filed for each claim listed above, in accordance with 43 CFR 3833.33, reducing the claims acreage to meet the 20-acre per claimant limit, as is authorized by law; or submit appropriate documentation supporting that there was a discovery of a valuable mineral deposit prior to the date of transfer. We are enclosing a guide to

clarify what documentation must be provided to BLM to support a discovery of a valuable mineral deposit. The documentation will be reviewed by a mineral examiner to determine if the submitted documents are sufficient.

We must receive either the amendments or documentation of discovery of a valuable mineral deposit within 30 days of your receipt of this notice. If the amendments or the required documentation are not received within the 30-day timeframe the mining claims will be declared forfeited and void. If amendments are filed, there is a \$10 BLM processing fee for each amendment. The amendments must also be filed with the county.

If additional information is required, please contact Rod Ebert at 602-417-9397. Please include your AMC serial number(s) on all correspondence.

Sincerely,

A handwritten signature in black ink, appearing to read "V. Heick".

for

Rebecca Heick  
Group Administrator  
Lands and Minerals

Enclosure

## **REQUIREMENTS FOR TRANSFERRING ASSOCIATION PLACER MINING CLAIMS**

Under the Mining Law of 1872, 30 U.S.C. 36, an "association of persons" may locate placer mining claims in excess of 20 acres in size. The Bureau of Land Management's (BLM) regulations at 43 CFR 3833.33(a) allow mining claimants to transfer or convey an association placer claim to a smaller number of owners than originally located the claim, including a single owner, under certain conditions.

### **What are the restrictions on transferring or conveying an association placer mining claim to a smaller number of owners than originally located the claim?**

Under the BLM's regulations at 43 CFR 3833.33(a), it is permissible to transfer or convey an association placer claim over 20 acres in size to a smaller number of owners than originally locate the claim only if a "discovery of a valuable mineral deposit" was made within the limits of the claim *prior* to the date of transfer.

### **What does "discovery of a valuable mineral deposit" mean?**

For purposes of the Mining Law, "discovery of a valuable mineral deposit" means that minerals have been found within the boundaries of the mining claim and that the evidence is of such a character that a person of ordinary prudence would be justified in the further expenditure of his labor and means, with a reasonable prospect of success, in developing a valuable mine.

In addition, for a discovery to exist the deposit must be marketable; that is, of such value that it can be mined, removed and disposed of at a profit.

A discovery has not been made until sufficient work has been done to show that the material can be produced and sold at a profit under conditions present at the time of transfer. The mineral deposit possessing in and of itself a present or prospective value for mining purposes must be actually and physically exposed in sufficient quantities to justify development of the mining claim through actual mining operations. If the deposit requires additional exploration to delineate the ore reserves and determine grade or quality before development may be confidently started, a discovery has not been made.

Sampling must have occurred on the subject claim. You will need several quantitative samples to adequately show a discovery of an association placer mining claim. Sampling should be done at as many places on the claim as may be necessary to establish the continuity and extent of the deposit. Until sampling has been completed, it is rarely possible to develop anything more than an informed guess as to the nature of any deposit. There must be something beyond a mere surmise, speculation, belief, or geological theory or impression of the existence of minerals on a mining claim to



constitute a discovery of a valuable mineral deposit that would satisfy the regulations for transferring or conveying an association placer mining claim. Mere indications of existence of minerals within the boundaries of the claim or on adjoining lands are not sufficient to support a discovery of a valuable mineral deposit.

**What information should I provide to the BLM to support that my association placer mining claim(s) had a discovery of a valuable mineral deposit at the time of transfer or conveyance?**

Although the BLM's analysis is made on a case-by-case basis, the following information will generally be helpful to the BLM to support that a discovery of a valuable mineral deposit existed on the association placer mining claim(s) *prior* to the date of transfer.

1. A map showing the claim location and claim boundary.
2. Sampling information
  - a. Map showing sampling locations
  - b. Sample volume and interval
  - c. Material sampled
  - d. Raw gold recovered and raw gold weight (grams/bank cubic yards)
  - e. Raw gold value (\$/bank cubic yard)
    - i. Using the price of gold per Troy ounce at the time the discovery was made
    - ii. Gold value must be adjusted for fineness as placer gold is never 100% pure
3. Reserve Estimate
  - a. Map showing deposit boundaries
  - b. Method used to calculate reserve estimate
  - c. Cut-off grade
4. Development Costs (\$/bank cubic yard)
  - a. Road construction
  - b. Exploration
  - c. Mobilization
  - d. Ponds
  - e. Stripping
  - f. Plant construction
  - g. Buildings
  - h. Pipe/couplings
  - i. Demobilization
5. Cost of Equipment – list all equipment and the cost less salvage value
6. Cost of Operation (\$/bank cubic yard) – equipment operation, labor and supplies
7. Reclamation costs

UNITED STATES POSTAL SERVICE

ARIZONA

23 MAY '14

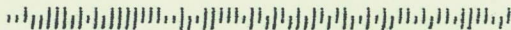


First-Class Mail  
Postage & Fees Paid  
USPS  
Permit No. G-10

PM 9 11

- Sender: Please print your name, address, and ZIP+4® in this box •

U.S. DEPARTMENT OF THE INTERIOR  
BUREAU OF LAND MANAGEMENT  
ARIZONA STATE OFFICE  
ONE NORTH CENTRAL AVENUE, SUITE 800  
PHOENIX, AZ 85004-4427



**SENDER: COMPLETE THIS SECTION**

- Complete items 1, 2, and 3. Also complete item 4 if Restricted Delivery is desired.
- Print your name and address on the reverse so that we can return the card to you.
- Attach this card to the back of the mailpiece, or on the front if space permits.

**1. Article Addressed to:**

RESOLUTION COPPER COMPANY  
100 N. MAGMA AVE.  
SUPERIOR, AZ 85173-2627  
9310/PB/AMC406082, AMC412420

**2. Article Number**

(Transfer from service label)

7013 2250 0000 8720 6692

**COMPLETE THIS SECTION ON DELIVERY****A. Signature****X**☒ Agent☒ Addressee**B. Received by (Printed Name)****C. Date of Delivery****D. Is delivery address different from item 1?**☐ Yes

If YES, enter delivery address below:

☐ No

2014 MAY 27 P 3:59

PHOENIX, ARIZONA

**3. Service Type**☐ Certified Mail®☐ Priority Mail Express™☐ Registered☐ Return Receipt for Merchandise☐ Insured Mail☐ Collect on Delivery**4. Restricted Delivery? (Extra Fee)**☐ Yes



# United States Department of the Interior

## BUREAU OF LAND MANAGEMENT

Arizona State Office

One North Central Avenue, Suite 800

Phoenix, Arizona 85004-4427

[www.blm.gov/az/](http://www.blm.gov/az/)



In Reply Refer To:

3800 (9310) PB

AMC406082, AMC412420

MAY 21 2014

CERTIFIED MAIL - RETURN RECEIPT REQUESTED No. 7013 2250 0000 8720 6692

### DECISION

RESOLUTION COPPER COMPANY

100 N. MAGMA AVE.

SUPERIOR, AZ 85173-2627

:

:

:

This Notice Affects Those Claims

Shown in the Block Below.

---

AMC406085, AMC406088, AMC412420, AMC412423, AMC412424

SUPERSTITION #4, SUPERSTITION #8, SUPER #1, SUPER #4, SUPER #6

---

### Mining Claims Declared Forfeited

#### Excess Acres

In accordance with 43 CFR 3830.94, the mining claims listed above are hereby declared forfeited for the reason indicated below.

You received a Notice requiring that the claims listed above be amended due to excess acres. The amendments were required to be filed within 30 days of the date you received the Notice. The 30 day timeframe allowed has expired and no amendments have been received.

This decision does not relieve you of the liability for reclamation of all areas disturbed by your activities on land encompassed by your mining claim(s) and/or site(s). After you complete the reclamation, you must notify the authorized officer of the appropriate surface managing agency so that the authorized officer may conduct a final site inspection and determine whether you may be released from liability. If you fail to reclaim the land to the satisfaction of the authorized officer, the surface management agency may cite you for noncompliance under its surface management regulations.

For land administered by the Bureau of Land Management (BLM), if you fail to reclaim the land to the satisfaction of the authorized officer as required in 43 CFR Subpart 3809, the BLM will issue an order of noncompliance under 43 CFR 3809.601(a). If you fail to comply with the noncompliance order, the BLM may take further action under 43 CFR 3809.604. Failure to conduct reclamation is a prohibited act that may subject you to criminal penalties. See 43 CFR 3809.605(h) and 43 CFR 3809.700. If your occupancy has been terminated and you fail

DD 2622-14  
Appeal Period Ends

to remove structures, material, and equipment, and any personal property in accordance with the regulations in 43 CFR 3715.5-1, the BLM may dispose of the property. In accordance with 43 CFR 3715.5-2, you will remain liable for the costs the BLM incurs in removing and disposing of the property.

### **Appeal Procedures**

This decision may be appealed to the Interior Board of Land Appeals, Office of the Secretary, in accordance with the regulations contained in 43 CFR, Part 4 and the enclosed Form 1842-1. If an appeal is taken, your notice of appeal must be filed in this office (at the above address) within 30 days from receipt of this decision. The appellant has the burden of showing that the decision appealed from is in error.

If you wish to file a petition pursuant to regulation 43 CFR 4.21 (58 FR 4939, January 19, 1993), for a stay of the effectiveness of this decision during the time that your appeal is being reviewed by the Board, the petition for a stay must accompany your notice of appeal. A petition for a stay is required to show sufficient justification based on the standards listed below. Copies of the notice of appeal and petition for a stay must also be submitted to each party named in this decision and to the Interior Board of Land Appeals and to the appropriate Office of the Solicitor (see 43 CFR 4.413) at the same time the original documents are filed with this office. If you request a stay, you have the burden of proof to demonstrate that a stay should be granted.

### **Standards for Obtaining a Stay**

Except as otherwise provided by law or other pertinent regulation, a petition for a stay of a decision pending appeal shall show sufficient justification based on the following standards:

- (1) The relative harm to the parties if the stay is granted or denied,
- (2) The likelihood of the appellant's success on the merits,
- (3) The likelihood of immediate and irreparable harm if the stay is not granted, and
- (4) Whether the public interest favors granting the stay.

If additional information is required, please contact Pauline Brown at 602-417-9360. Please include your AMC serial number(s) on all correspondence.

Sincerely,



Rebecca Heick  
Group Administrator  
Lands and Minerals

Enclosure



## SENDER: COMPLETE THIS SECTION

- Complete items 1, 2, and 3. Also complete item 4 if Restricted Delivery is desired.
- Print your name and address on the reverse so that we can return the card to you.
- Attach this card to the back of the mailpiece, or on the front if space permits.

## 1. Article Addressed to:

RESOLUTION COPPER COMPANY  
100 N. MAGMA AVE.  
SUPERIOR, AZ 85173-2627  
9310/PB/AMC406082, AMC412420

## COMPLETE THIS SECTION ON DELIVERY

## A. Signature

☒ Agent  
☒ Addressee

## B. Received by (Printed Name)

## C. Date of Delivery

D. Is delivery address different from item 1? ☐ YesIf YES, enter delivery address below: ☐ No

2014 MAY 27 P 3:59

PHOENIX, ARIZONA

## 3. Service Type

- ☐ Certified Mail® ☐ Priority Mail Express™  
☐ Registered ☐ Return Receipt for Merchandise  
☐ Insured Mail ☐ Collect on Delivery

## 4. Restricted Delivery? (Extra Fee)

☐ Yes

## 2. Article Number

(Transfer from service label)

7013 2250 0000 8720 6692

PS Form 3811, July 2013

Domestic Return Receipt


6-22-14

UNITED STATES POSTAL SERVICE

AZ 850

23 MAY '14


PM 5 L



First-Class Mail  
Postage & Fees Paid  
USPS  
Permit No. G-10

- Sender: Please print your name, address, and ZIP+4® in this box•


U.S. DEPARTMENT OF THE INTERIOR  
BUREAU OF LAND MANAGEMENT  
ARIZONA STATE OFFICE  
ONE NORTH CENTRAL AVENUE, SUITE 800  
PHOENIX, AZ 85004-4427





• Sender: Please print your name, address, and ZIP+4® in this box•

**U.S. DEPARTMENT OF THE INTERIOR  
BUREAU OF LAND MANAGEMENT  
ARIZONA STATE OFFICE  
ONE NORTH CENTRAL AVENUE, SUITE 800  
PHOENIX, AZ 85004-4427**





**SENDER: COMPLETE THIS SECTION**

- Complete items 1, 2, and 3. Also complete item 4 if Restricted Delivery is desired.
- Print your name and address on the reverse so that we can return the card to you.
- Attach this card to the back of the mailpiece, or on the front if space permits.


**1. Article Addressed to:**

INTEGRITY LAND AND CATTLE LLC  
102 MAGMA HEIGHTS  
SUPERIOR, AZ 85173-2523  
9310/RE/AMC406082, AMC412732

**2. Article Number**

(Transfer from service label)

7013 2250 0000 8720 5718

**COMPLETE THIS SECTION ON DELIVERY****A. Signature****X**☐ Agent☐ Addressee**B. Received by (Printed Name)**

RECEIVED  
BLM AZ STATE OFFICE  
2014 APR 17 P 3:01  
PHOENIX, ARIZONA

**C. Date of Delivery**

4-16-14

**D. Is delivery address different from item 1?** ☒ YesIf YES, enter delivery address below: ☐ No

PO BOX 1944

PHOENIX, ARIZONA

**3. Service Type**☐ Certified Mail®☐ Priority Mail Express™☐ Registered☐ Return Receipt for Merchandise☐ Insured Mail☐ Collect on Delivery**4. Restricted Delivery? (Extra Fee)**☐ Yes



# United States Department of the Interior

BUREAU OF LAND MANAGEMENT

Arizona State Office

One North Central Avenue, Suite 800

Phoenix, Arizona 85004-4427

[www.blm.gov/az/](http://www.blm.gov/az/)



APR 14 2014

*Superseded  
by Notice dated  
8-15-14  
RZ*

In Reply Refer To:

3800 (9310) RE

AMC406082, AMC412732

CERTIFIED MAIL – RETURN RECEIPT REQUESTED NO. 7013 2250 0000 8720 5718

## NOTICE

INTEGRITY LAND AND CATTLE LLC  
102 MAGMA HEIGHTS  
SUPERIOR, AZ 85173-2523

:  
:  
:

This Notice Affects Those Claims  
Shown in the Block Below.

---

AMC406086, AMC412732  
SUPERSTITION #5, SUPER #5

---

### Transfer of Association Placer Mining Claims Amendments Required

The Bureau of Land Management (BLM) Arizona State Office received a conveyance document transferring ownership of the above listed mining claims.

The mining claims being transferred are association placer mining claims. The claims are being transferred to a smaller number of claimants than originally located the claims.

By law, each individual claimant is allowed to hold a maximum of 20 acres per claim. A corporation is considered to be a single entity that is allowed to hold a maximum of 20 acres per claim. In accordance with 43 CFR 3833.33, you may transfer, sell, or otherwise convey an association placer mining claim at any time to an EQUAL or greater number of mining claimants. However, if the claim is transferred to a smaller number of claimants you (a) must have discovered a valuable mineral deposit before the transfer; or (b) upon notice from BLM, you must reduce the acreage of the claim, if necessary, so that you meet the 20-acre per locator limit.

The BLM is therefore requiring that an amendment be filed for each claim listed above, in accordance with 43 CFR 3833.33, reducing the claims acreage to meet the 20-acre per claimant limit, as is authorized by law; or submit appropriate documentation showing that there was a

discovery of a valuable mineral deposit prior to the date of transfer. We are enclosing a guide to clarify what documentation must be provided to BLM to show discovery of a valuable mineral deposit. The documentation will be reviewed by a geologist to determine adequacy.

We must receive either the amendments or documentation of discovery of a valuable mineral deposit within 30 days of your receipt of this notice. If the amendments or the required documentation are not received within the 30-day timeframe the mining claims will be declared forfeited and void. If amendments are filed, there is a \$10 BLM processing fee for each amendment. The amendments must also be filed with the county.

If additional information is required, please contact Rod Ebert at 602-417-9397. Please include your AMC serial number(s) on all correspondence.

A handwritten signature in black ink that reads "Rebecca Heick". The script is cursive and fluid.

Rebecca Heick  
Group Administrator  
Lands and Minerals

## **DISCOVERY OF A VALUABLE MINERAL DEPOSIT**

In accordance with 43 CFR 3833.33(a), a discovery is required before an association placer claim can be conveyed to a smaller number of owners than originally located the claim or to a single owner.

### **What if I convey my association placer to a corporation?**

Because a corporation is an individual, any association placer claim, acquired by a corporation must be supported by a discovery of a valuable mineral deposit prior to the date of acquisition.

Although it is permissible for an individual to acquire an association placer claim over 20 acres in size, it is essential that there were sufficient individual locators to make the original location, and furthermore, that a discovery of a valuable mineral deposit was made within the limits of the claim prior to the date of transfer 43 CFR 3833.33(a).

### **What is a discovery?**

Two basic rules of discovery have been formulated by the Secretary of the Interior.

The prudent man rule provides that a discovery has been made "where minerals have been found and the evidence is of such a character that a person of ordinary prudence would be justified in the further expenditure of his labor and means, with a reasonable prospect of success, in developing a valuable mine ....".

The marketability rule provides that for a discovery to exist, the claimant "must show that by reason of accessibility, *bona fides* in development, proximity to market, existence of present demand, and other factors, the deposit is of such value that it can be mined, removed and disposed of at a profit."

### **How does this pertain to an association placer claim?**

Because most of the association placer claims in Arizona are located for gold, this information will pertain to gold placer claims. However the legal concept applies to other mineral commodities as well.

To satisfy the prudent man rule gold must be exposed in sufficient quantities to justify development of the claim through actual mining operations.

The marketability role of discovery states that a discovery has been made if the deposit is of such value that it can be mined, removed and disposed of at a profit.

Mere indications of existence of placer mineral within the boundaries of the claim are not sufficient. To constitute a valid discovery there must be actually and physically exposed within the limits of the claim a gold placer deposit possessing in and of itself a present or prospective

value for mining purposes. The particular deposit actually disclosed within the limits of the claim must be the one as to which there is a reasonable prospect of success in developing a valuable mine.

It cannot be said as a matter of law how much gold must be found in order to constitute a discovery, but there must be something beyond a mere guess on the part of the miner. A mere surmise, speculation, belief, or geological theory or impression of the existence of minerals on a claim is not sufficient. A mere indication is not sufficient, nor is the discovery of mineral outside the boundaries of the claim. A discovery has not been made until sufficient work has been done to show that the material can be produced and sold at a profit under conditions present at the time of transfer.

One discovery is required to support a placer location, whether it is a 20 acre claim by an individual or of 160 acres by an association of persons. The locator must, however, show the mineral character of each 10-acre tract of the claim. A discovery on one 10-acre portion of a placer claim does not establish the mineral character of the entire claim. Mineral-in-character may be based on geologic inference from adjoining lands and a reasonable opportunity for profitable extraction.

## **What information should I provide BLM to indicate that my association claim(s) had a discovery of a valuable mineral deposit at the time of conveyance?**

It is difficult to lay down specific rules by which to determine whether a valid discovery has been made, and each case must be determined with reference to the special facts and conditions shown to exist in the particular mining district where a claim is located. A gold placer deposit may not be a valuable ore deposit if the cost of extracting the gold exceeds the value of the gold its self. It is what is exposed on each claim that matters most. Historical interest and production, while interesting, do not take the place of an actual discovery.

In order to qualify as a discovery of a valuable mineral deposit it must be established that the deposit can be mined and sold at a profit and that development and mining operations may proceed with reasonable confidence.

If the deposit requires additional exploration to delineate the ore reserves and determine grade or quality before development may be confidently started, **a discovery has not been made.**

What you should provide to BLM to show your discovery of a valuable mineral deposit (**the information must be dated prior to the date of transfer**) –

- Claim location map

- Claim boundary map

- Map showing sample locations

- Sampling must have occurred on the subject claim. You will need several quantitative samples to adequately show a discovery of a placer mining claim. Sampling should be done at as many places on the claim as may be necessary to establish the continuity and extent of the deposit. Until sampling has been completed, it is rarely possible to develop anything more than an informed guess as to the nature of any deposit. As part of your sampling data you should be able to provide BLM with:

- sample volume,
    - sample interval,
    - material sampled,
    - raw gold recovered,
    - raw gold weight (grams/bank cubic yards),
    - raw gold value (\$/bank cubic yard) (using the price of gold per Troy ounce at the time the discovery was made),
    - gold value must be adjusted for fineness because placer gold is never 100% pure.

- Reserve estimate

- Method used to calculate reserve estimate

- Cut-off grade

- Map showing deposit boundaries

- Cost of operation (\$/bank cubic yard)

- Equipment operation

- Labor

- Supplies
- Cost of all equipment (list equipment)
  - Less salvage value
- Development/Reclamation Costs (\$/bank cubic yard)
  - Road construction
  - Exploration
  - Mobilization
  - Ponds
  - Stripping
  - Plant construction
  - Buildings
  - Pipe/couplings
  - Demobilization
- Reclamation

**What will BLM do with this information?**

BLM will place the information into the lead file for your mining claim or group of mining claims so that it is available for the review by our mining staff, when needed.

**Can BLM guarantee that the information that I provide will be kept confidential?**

Information that you want to have kept confidential must be marked with the word CONFIDENTIAL on each page. Please be aware that simply marking something with the word "confidential" does not necessarily make it so. The information must meet the requirements contained within 43 CFR 2, and 43 CFR 2, Appendix E.



UNITED STATES POSTAL SERVICE



First-Class Mail  
Postage & Fees Paid  
USPS  
Permit No. G-10

- Sender: Please print your name, address, and ZIP+4® in this box •

**U.S. DEPARTMENT OF THE INTERIOR  
BUREAU OF LAND MANAGEMENT  
ARIZONA STATE OFFICE  
ONE NORTH CENTRAL AVENUE, SUITE 800  
PHOENIX, AZ 85004-4427**



**SENDER: COMPLETE THIS SECTION**

- Complete items 1, 2, and 3. Also complete item 4 if Restricted Delivery is desired.
- Print your name and address on the reverse so that we can return the card to you.
- Attach this card to the back of the mail piece, or on the front if space permits.

1. Article Addressed to:

RESOLUTION COPPER COMPANY  
100 N. MAGMA AVE.  
SUPERIOR, AZ 85173-2627  
9310/PB/AMC406082/412420

2. Article Number

(Transfer from service label)

7013 2250 0000 8721 8961

**COMPLETE THIS SECTION ON DELIVERY**

A. Signature

X

☐ Agent☐ Addressee

B. Received by (Printed Name)

C. Date of Delivery

3-10-14

D. Is delivery address different from item 1? ☒ YesIf YES, enter delivery address below: ☐ No

3. Service Type

☐ Certified Mail®☐ Priority Mail Express™☐ Registered☐ Return Receipt for Merchandise☐ Insured Mail☐ Collect on Delivery

4. Restricted Delivery? (Extra Fee)

☐ Yes

2014 MAR 11

P 3:05

PO Box 1944

ARIZONA

PHOENIX

RECEIVED  
BLM AZ STATE OFFICE



# United States Department of the Interior

BUREAU OF LAND MANAGEMENT

Arizona State Office

One North Central Avenue, Suite 800

Phoenix, Arizona 85004-4427

[www.blm.gov/az/](http://www.blm.gov/az/)



**MAR 03 2014**

In Reply Refer To:

3800 (9310) PB

**AMC406082**; AMC412420

CERTIFIED MAIL – RETURN RECEIPT REQUESTED NO. 7013 2250 0000 8721 8961

## NOTICE

RESOLUTION COPPER COMPANY  
100 N. MAGMA AVE.  
SUPERIOR, AZ 85173-2627

:  
:  
:

This Notice Affects Those Claims  
Shown in the Block Below.

---

AMC406085, AMC406088, AMC412420, AMC412423, AMC412424  
SUPERSTITION #4, SUPERSTITION #8, SUPER #1, SUPER #4, Super #6

---

### Transfer of Association Placer Mining Claims Amendments Required

The Bureau of Land Management (BLM) Arizona State Office received a conveyance document transferring ownership of the above listed mining claims.

The mining claims being transferred are association placer mining claims. The claims are being transferred to a smaller number of claimants than originally located the claims.

By law, each individual claimant is allowed to hold a maximum of 20 acres per claim. A corporation is considered to be a single entity that is allowed to hold a maximum of 20 acres per claim. In accordance with 43 CFR 3833.33, you may transfer, sell, or otherwise convey an association placer mining claim at any time to an EQUAL or greater number of mining claimants. However, if the claim is transferred to a smaller number of claimants, the claim acres must be reduced. The BLM is therefore requiring that an amendment be filed for each claim listed above, in accordance with 43 CFR 3833.33, reducing the claim to 20 acres, the appropriate acreage to meet the 20-acre per claimant limit, as is authorized by law.

There is a \$10 BLM processing fee for each amendment. The amendments must also be filed with the county. We must receive the amendments within 30 days of your receipt of this notice.

P.D.: 4/9/14

send ltr #22

If the amendments are not received within the 30-day timeframe the mining claims will be declared null and void.



If additional information is required, please contact Pauline Brown at 602-417-9360. Please include your AMC serial number(s) on all correspondence.

A handwritten signature in black ink that reads "Rebecca Heick". The script is cursive and fluid.

Rebecca Heick  
Group Administrator  
Lands and Minerals

Enclosure  
Discovery Information



| SENDER: COMPLETE THIS SECTION   |  | COMPLETE THIS SECTION ON DELIVERY   |  |
|---|--|---|--|
| <p>■ Complete items 1, 2, and 3. Also complete item 4 if Restricted Delivery is desired.</p> <p>■ Print your name and address on the reverse so that we can return the card to you.</p> <p>■ Attach this card to the back of the mailing piece, or on the front if space permits.</p> |  | <p>A. Signature<br/>  <input type="checkbox"/> Agent<br/> <input type="checkbox"/> Addressee</p>   |  |
| <p>1. Article Addressed to:</p> <p>RESOLUTION COPPER COMPANY<br/> 100 N. MAGMA AVE.<br/> SUPERIOR, AZ 85173-2627<br/> 9310/PB/AMC406082/412420</p>  |  | <p>B. Received by (Printed Name)<br/>  </p> <p>C. Date of Delivery<br/> 3-10-14</p>  |  |
| <p>2. Article Number<br/> (Transfer from service label)</p>   |  | <p>D. Is delivery address different from item 1? <input checked="" type="checkbox"/> Yes<br/> If YES, enter delivery address below: <input type="checkbox"/> No</p> <p>PO Box 1944<br/> ARIZONA</p>   |  |
| <p>PS Form 3811, July 2013</p>  |  | <p>3. Service Type</p> <p><input type="checkbox"/> Certified Mail® <input type="checkbox"/> Priority Mail Express™<br/> <input type="checkbox"/> Registered <input type="checkbox"/> Return Receipt for Merchandise<br/> <input type="checkbox"/> Insured Mail <input type="checkbox"/> Collect on Delivery</p> <p>4. Restricted Delivery? (Extra Fee) <input type="checkbox"/> Yes</p> |  |
| <p>7013 2250 0000 8721 8961</p>   |  | <p>Domestic Return Receipt</p>  |  |

| UNITED STATES POSTAL SERVICE   |  |
|--|--|
| <p>First-Class Mail<br/> Postage &amp; Fees Paid<br/> USPS<br/> Permit No. G-10</p>  |  |
| <p>• Sender: Please print your name, address, and ZIP+4® in this box•</p> <p>U.S. DEPARTMENT OF THE INTERIOR<br/> BUREAU OF LAND MANAGEMENT<br/> ARIZONA STATE OFFICE<br/> ONE NORTH CENTRAL AVENUE, SUITE 800<br/> PHOENIX, AZ 85004-4427</p> |  |

UNITED STATES POSTAL SERVICE



First-Class Mail  
Postage & Fees Paid  
USPS  
Permit No. G-10

- Sender: Please print your name, address, and ZIP+4 in this box •

U.S. Department of the Interior  
Bureau Of Land Management  
Arizona State Office  
One North Central Avenue  
Phoenix, AZ 85004-4427



**SENDER: COMPLETE THIS SECTION**

- Complete items 1, 2, and 3. Also complete item 4 if Restricted Delivery is desired.
- Print your name and address on the reverse so that we can return the card to you.
- Attach this card to the back of the mailpiece, or on the front if space permits.

1. Article Addressed to:

INTEGRITY LAND & CATTLE LLC  
102 MAGMA HEIGHTS P.O. BOX 1944  
SUPERIOR, AZ. 85173

9310/RE/AMC406082, AMC412420


2. Article Number

(Transfer from service label)

7012 3050 0001 1019 2565

**COMPLETE THIS SECTION ON DELIVERY**

A. Signature

☐ Agent☐ Addressee

B. Received by (Printed Name)

C. Date of Delivery

5-23-13

D. Is delivery address different from item 1? ☐ YesIf YES, enter delivery address below: ☐ No

3. Service Type

☐ Certified Mail☐ Express Mail☐ Registered☐ Return Receipt for Merchandise☐ Insured Mail☐ C.O.D.

4. Restricted Delivery? (Extra Fee)

☐ Yes





# United States Department of the Interior

BUREAU OF LAND MANAGEMENT  
Arizona State Office  
One North Central Avenue, Suite 800  
Phoenix, Arizona 85004-4427  
[www.blm.gov/az/](http://www.blm.gov/az/)



May 17, 2013

In Reply Refer To:  
3809 (9310) RE  
AMC406082, AMC412420

CERTIFIED MAIL – RETURN RECEIPT REQUESTED No. 7012 3050 0001 1019 2527 2565

## NOTICE

INTEGRITY LAND & CATTLE LLC.  
102 MAGMA HEIGHTS  
SUPERIOR, AZ 85173

This Notice Affects Those Claims  
Shown in the Block Below.

---

AMC406085, AMC412420  
SUPERSTITION #4, SUPER #1

---

### 2013 Maintenance Fees Due on Claims under a Waiver

A Maintenance Fee Waiver Certification (small miner waiver) was filed for the 2013 assessment year for the mining claims listed above. In accordance with 43 CFR 3835.1, to qualify for a small miner waiver you and all related parties must hold no more than a total of 10 mining claims or sites nationwide. Since the commencement of the 2013 assessment year, the owner(s) of these mining claims has acquired and now owns in excess of 10 mining claims nationwide, which means they no longer qualify for the small miner waiver.

Therefore, in accordance with 43 CFR 3835.20, and *Randi Rovetto, Et Al*, 177 IBLA 257, the waiver is immediately cancelled and the 2013 Maintenance Fees of \$140 per claim per 20 acres are due on the claims listed above. The Bureau of Land Management (BLM) must receive the maintenance fee for these mining claims on or before September 1, 2013. If we do not receive the fee, the claims will be forfeited and closed. At that same time (on or before September 1, 2013) the maintenance fees for the 2014 assessment year are also due.

When paying the fees please specify which assessment year is being paid so we can apply the fees accurately to the claims. Please also include an explanation as to why the fees for the

assessment year that has already begun are being paid; e.g., the claim owner no longer qualified for a small miner waiver.

If additional information is required, please contact Rod Ebert, at 602-417-9397. Please include your AMC serial numbers on all correspondence.

A handwritten signature in black ink that reads "Rebecca Heick". The script is cursive and fluid, with the first name and last name clearly distinguishable.

Rebecca Heick  
Group Administrator  
Lands and Minerals

UNITED STATES POSTAL SERVICE



First-Class Mail  
Postage & Fees Paid  
USPS  
Permit No. G-10


- Sender: Please print your name, address, and ZIP+4 in this box •

RECEIVED  
BLM AZ STATE OFFICE

2012 OCT 18 P 1:00

Bureau of Land Management  
Arizona State Office  
One North Central Avenue, Ste. 800  
Phoenix, AZ 85004-4427

PHOENIX, ARIZONA



**SENDER: COMPLETE THIS SECTION**

- Complete items 1, 2, and 3. Also complete item 4 if Restricted Delivery is desired.
- Print your name and address on the reverse so that we can return the card to you.
- Attach this card to the back of the mailpiece, or on the front if space permits.

1. Article Addressed to:

FARRAR GARY; BAIER  
PATRICIA  
115 N CHICAGO ST  
SALINA, KS 674012533  
930 AT AMC406082

2. Article Number

(Transfer from service label)

7011 3500 0000 8349 4582

**COMPLETE THIS SECTION ON DELIVERY**

A. Signature

X

☐ Agent

☐ Addressee

B. Received by (Printed Name)

C. Date of Delivery

D. Is delivery address different from item 1?

☐ Yes

If YES, enter delivery address below:

☐ No

3. Service Type

☐ Certified Mail

☐ Express Mail

☐ Registered

☐ Return Receipt for Merchandise

☐ Insured Mail

☐ C.O.D.

4. Restricted Delivery? (Extra Fee)

☐ Yes

OCT 12 2012

In Reply Refer To:  
3800 (9310) AT  
AMC406082

CERTIFIED MAIL – RETURN RECEIPT REQUEST 7011 3500 0000 8349 4582

NOTICE

FARRAR GARY; BAIER PATRICIA  
115 N CHICAGO ST  
SALINA, KS 674012533

This Notice Affects Those Claims  
Shown in the Block Below.

---

AMC406083  
SUPERSTITION #2

---

2013 Maintenance Fees - Additional Fees Required

Your maintenance fee payment for the 2013 assessment year, in the amount of \$140.00 per claim, for the placer claims listed above, has been received and is insufficient. **The total due on your claim(s) is: \$140.**

In accordance with the Consolidated Appropriations Act of 2012, Public Law 112-74 (125 Stat 1047), and FR44155-44158 (2012) Congress changed the way maintenance fees for placer mining claims are assessed. Instead of charging the maintenance fee on a per-claim basis, Congress stated that the fee, which is currently \$140.00, will be assessed on each 20 acre parcel of a placer claim or portion thereof.

Insufficient payment of the annual maintenance fee for the 2013 assessment year is a curable defect. **Therefore you are required to do one of the following within 30 days of receipt of this notice or your claim(s) will be declared forfeited:** 1) submit additional fees of \$140 per 20-acres or portion thereof based on the full acreage of the claim, or 2) amend the claim(s) to reduce the acres so a lesser fee is due and submit any additional fees due; or 3) relinquish the claim(s) in their entirety, in which case BLM will refund the maintenance fees you have already paid for the 2013 assessment year.

If you choose to amend the claims to reduce the acres, you must submit an amended location notice for each claim, with an accurate description and dimensions of the reduced claim, along with a map depicting the reduced claim, and a \$10 processing fee per amendment. An amendment must also be

recorded at the county. If the amended claim contains more than 20 acres, calculate the additional fees due and submit those fees with the amendment(s).

Please include your Arizona Mining Claim (AMC) serial number(s) and claim name(s) when submitting the additional fees, and note that you are paying additional fees due. If additional information is required, please contact Amy Thrower at 602-417-9334.

**/s/ Rebecca Heick**

Rebecca Heick  
Group Administrator  
Lands and Minerals

AThrower:tt:101012



OFFICIAL COPIES: /Case Files/ /SD Read/ /Section/ /Author

November 22, 2011

In Reply Refer To:  
3800 (9310) TS  
AMC406082

CERTIFIED MAIL - RETURN RECEIPT REQUESTED No. 7009 1410 0001 7124 3756

DECISION

|                                |   |  |
|--------------------------------|---|--|
| FAULKNER ANDREW; LAVIADA JOHNA | : | This decision affects those claims shown |
| 3749 S SPIRIT STEALTH DR       | : | in the block below:                      |
| TUCSON, AZ 85730-1079          | : |  |

---

AMC406082  
SUPERSTITION #1

---

MINING CLAIMS  
DECLARED FORFEITED

The mining claims listed above have been declared forfeited for failure to file the required maintenance fee payment or small miner's maintenance fee waiver (waiver).

Claimants are required to pay an annual non-refundable maintenance fee of \$140, or submit a waiver, on or before September 1 of each year. These requirements were established by 30 (United States Code) 28-f-k, as amended, and 43 Code of Federal Regulations (CFR) 3834 and 3835.

Our records do not show receipt of a maintenance fee payment, or waiver received on or before September 1, 2011, for the 2012 assessment year, for the claims listed above. Therefore, the claims are forfeited.

12/20/2011  
**ENTERED INTO COMPUTER**

This decision does not relieve you of the liability for reclamation of all areas disturbed by your activities on lands covered by the subject mining claim(s) and/or site(s). After you complete the reclamation, you must notify the authorized officer of the appropriate surface managing agency so that the authorized officer may conduct a final site inspection and determine whether you may be released from liability.

If you fail to reclaim the land to the satisfaction of the authorized officer, the surface management agency may cite you for noncompliance under its surface management regulations.

For land administered by the Bureau of Land Management (BLM), if you fail to reclaim the land to the satisfaction of the authorized officer as required in 43 CFR Subpart 3809, BLM will issue an order of noncompliance under 43 CFR 3809.601(a). If you fail to comply with the noncompliance order, BLM may take further action under 43 CFR 3809.604. Failure to conduct reclamation is a prohibited act that may subject you to criminal penalties. See 43 CFR 3809.605(h) and 43 CFR 3809.700.

This decision may be appealed to the Interior Board of Land Appeals, Office of the Secretary, in accordance with the regulations contained in 43 CFR, Part 4, and the enclosed Form 1842-1. If an appeal is taken, your notice of appeal must be filed in this office (at the above address) within 30 days from receipt of this decision. The appellant has the burden of showing that the decision appealed from is in error.

If you wish to file a petition pursuant to regulation 43 CFR 4.21 (58 FR 4939, January 19, 1993) for a stay of the effectiveness of this decision during the time that your appeal is being reviewed by the Board, the petition for a stay must accompany your notice of appeal. A petition for a stay is required to show sufficient justification based on the standards listed below. Copies of the notice of appeal and petition for a stay **must** also be submitted to each party named in this decision and to the Interior Board of Land Appeals and to the appropriate Office of the Solicitor (see 43 CFR 4.413) at the same time the original documents are filed with this office. If you request a stay, you have the burden of proof to demonstrate that a stay should be granted.

#### Standards for Obtaining a Stay

Except as otherwise provided by law or other pertinent regulation, a petition for a stay of a decision pending appeal shall show sufficient justification based on the following standards:

- (1) The relative harm to the parties if the stay is granted or denied,
- (2) The likelihood of the appellant's success on the merits,
- (3) The likelihood of immediate and irreparable harm if the stay is not granted, and
- (4) Whether the public interest favors granting the stay.

Please include your AMC serial number(s) on all correspondence. If additional information is required, please call Tony Smith at 602-417-9355.

/S/ Rebecca Heick

Rebecca Heick  
Group Administrator  
Lands and Minerals

Enclosure

TSmith:lm:112211



# United States Department of the Interior

## BUREAU OF LAND MANAGEMENT

Arizona State Office

One North Central Avenue, Suite 800

Phoenix, Arizona 85004-4427

[www.blm.gov/az/](http://www.blm.gov/az/)



October 28, 2011

In Reply Refer To:

3800 (9310) TS

AMC405320, AMC405325, AMC405534, AMC406029, **AMC406082**, AMC406377, AMC408791

CERTIFIED MAIL - RETURN RECEIPT REQUESTED No.

### DECISION

|                          |   |  |
|--------------------------|---|--|
| KAROLYI STEVE            | : | This decision affects those claims shown |
| PO BOX 74353             | : | in the block below:                      |
| PHOENIX, AZ 85087-1006   | : |  |
| 7010 2780 0003 1128 6963 | : |  |
| MOORE KENNETH            | : |  |
| PO BOX 417               | : |  |
| PHOENIX, AZ 85001-0417   | : |  |
| 7010 2780 0003 1128 7472 | : |  |

AMC405320 - 405323, 405333, 405534, 405537, 405545, 406032, 406087, 406377, 406378, 406380 - 406382, 406384 - 406392, 408793

BOOT JACK GOLD-A, FREE GOLD-A, FREE GOLD-B, GOLD LEDGE-A, GOLD LODGE, BOOT JACK GOLD A, GOLD LEDGE A, NUGGET CANYON A, MARTIN PEAK #3-A, SUPERSTITION #7, SUNDANCE GOLD #1, #2, #4, #5, #6, #8 - #14, #16, #17, LA PAZ #3

### MINING CLAIMS DECLARED FORFEITED

The mining claims listed above have been declared forfeited for failure to file the required maintenance fee payment or small miner's maintenance fee waiver (waiver).

Claimants are required to pay an annual non-refundable maintenance fee of \$140, or submit a waiver, on or before September 1 of each year. These requirements were established by 30 (United States Code) 28-f-k, as amended, and 43 Code of Federal Regulations (CFR) 3834 and 3835.

12/4/2011  
ENTERED INTO COMPUTER

Our records do not show receipt of a maintenance fee payment, or waiver received on or before September 1, 2011, for the 2012 assessment year, for the claims listed above. Therefore, the claims are forfeited.

This decision does not relieve you of the liability for reclamation of all areas disturbed by your activities on lands covered by the subject mining claim(s) and/or site(s). After you complete the reclamation, you must notify the authorized officer of the appropriate surface managing agency so that the authorized officer may conduct a final site inspection and determine whether you may be released from liability.

If you fail to reclaim the land to the satisfaction of the authorized officer, the surface management agency may cite you for noncompliance under its surface management regulations.

For land administered by the Bureau of Land Management (BLM), if you fail to reclaim the land to the satisfaction of the authorized officer as required in 43 CFR Subpart 3809, BLM will issue an order of noncompliance under 43 CFR 3809.601(a). If you fail to comply with the noncompliance order, BLM may take further action under 43 CFR 3809.604. Failure to conduct reclamation is a prohibited act that may subject you to criminal penalties. See 43 CFR 3809.605(h) and 43 CFR 3809.700.

This decision may be appealed to the Interior Board of Land Appeals, Office of the Secretary, in accordance with the regulations contained in 43 CFR, Part 4, and the enclosed Form 1842-1. If an appeal is taken, your notice of appeal must be filed in this office (at the above address) within 30 days from receipt of this decision. The appellant has the burden of showing that the decision appealed from is in error.

---

If you wish to file a petition pursuant to regulation 43 CFR 4.21 (58 FR 4939, January 19, 1993) for a stay of the effectiveness of this decision during the time that your appeal is being reviewed by the Board, the petition for a stay must accompany your notice of appeal. A petition for a stay is required to show sufficient justification based on the standards listed below. Copies of the notice of appeal and petition for a stay **must** also be submitted to each party named in this decision and to the Interior Board of Land Appeals and to the appropriate Office of the Solicitor (see 43 CFR 4.413) at the same time the original documents are filed with this office. If you request a stay, you have the burden of proof to demonstrate that a stay should be granted.

#### Standards for Obtaining a Stay

Except as otherwise provided by law or other pertinent regulation, a petition for a stay of a decision pending appeal shall show sufficient justification based on the following standards:

- (1) The relative harm to the parties if the stay is granted or denied,
- (2) The likelihood of the appellant's success on the merits,
- (3) The likelihood of immediate and irreparable harm if the stay is not granted, and
- (4) Whether the public interest favors granting the stay.

If additional information is required, please contact Tony Smith 602-417-9355. Please include your AMC serial number(s) on all correspondence.



Rebecca Heick  
Group Administrator  
Lands and Minerals

Enclosures

---



PLACE STICKER AT TOP OF ENVELOPE TO THE RIGHT  
OF THE RETURN ADDRESS. FOLD AT DOTTED LINE

**SENDER: COMPLETE THIS SECTION**

- Complete items 1, 2, and 3. Also complete item 4 if Restricted Delivery is desired.
- Print your name and address on the reverse so that we can return the card to you.
- Attach this card to the back of the mailpiece, or on the front if space permits.

1. Article Addressed to:

MOORE KENNETH  
PO BOX 417  
PHOENIX, AZ 85001-0417  
AZ931 TS AMC405325, AMC405534,  
AMC406029, AMC406082, AMC406377

2. Article Number

(Transfer from service label)

7010 2780 0003 1128 7472

**COMPLETE THIS SECTION ON DELIVERY**

A. Signature

X

☐ Agent

☐ Addressee

B. Received by (Printed Name)

C. Date of Delivery

D. Is delivery address different from item 1? ☐ Yes  
If YES, enter delivery address below: ☐ No

3. Service Type

☐ Certified Mail

☐ Express Mail

☐ Registered

☐ Return Receipt for Merchandise

☐ Insured Mail

☐ C.O.D.

4. Restricted Delivery? (Extra Fee)

☐ Yes


**UNITED STATES  
DEPARTMENT OF THE INTERIOR**

Bureau of Land Management  
Arizona State Office  
1 North Central Avenue, Suite 800  
Phoenix, Arizona 85004

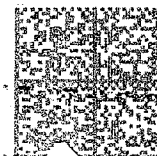
Official Business  
Penalty for Private Use, \$300

An l

**CERTIFIED MAIL™**



7010 2780 0003 1128 7472



UNITED STATES POSTAGE  
U.S. OFFICIAL MAIL  
PENALTY FOR  
PRIVATE USE \$300  
PITNEY BOWES

0244  
0004008279 NOV 02 2011  
MAILED FROM ZIP CODE 85004

\$ 05.99<sup>0</sup>

MOORE KENNETH  
PO BOX 417

PHOENIX, AZ 85001-0417

AZ021 TS AMC405325 AMC405534

OFFICIAL COPIES: /Case Files/ /SD Read/ /Section/ /Author

October 28, 2011

In Reply Refer To:

3800 (9310) TS

AMC405320, AMC405325, AMC405534, AMC406029, AMC406082, AMC406377, AMC408791

CERTIFIED MAIL - RETURN RECEIPT REQUESTED No.

DECISION

|                          |   |  |
|--------------------------|---|--|
| KAROLYI STEVE            | : | This decision affects those claims shown |
| PO BOX 74353             | : | in the block below:                      |
| PHOENIX, AZ 85087-1006   | : |  |
| 7010 2780 0003 1128 6963 | : |  |
| MOORE KENNETH            | : |  |
| PO BOX 417               | : |  |
| PHOENIX, AZ 85001-0417   | : |  |
| 7010 2780 0003 1128 7472 | : |  |

---

AMC405320 - 405323, 405333, 405534, 405537, 405545, 406032, 406087, 406377, 406378, 406380 - 406382, 406384 - 406392, 408793  
BOOT JACK GOLD-A, FREE GOLD-A, FREE GOLD-B, GOLD LEDGE-A, GOLD LODGE, BOOT JACK GOLD A, GOLD LEDGE A, NUGGET CANYON A, MARTIN PEAK #3-A, SUPERSTITION #7, SUNDANCE GOLD #1, #2, #4, #5, #6, #8 - #14, #16, #17, LA PAZ #3

---

MINING CLAIMS  
DECLARED FORFEITED

The mining claims listed above have been declared forfeited for failure to file the required maintenance fee payment or small miner's maintenance fee waiver (waiver).

Claimants are required to pay an annual non-refundable maintenance fee of \$140, or submit a waiver, on or before September 1 of each year. These requirements were established by 30 (United States Code) 28-f-k, as amended, and 43 Code of Federal Regulations (CFR) 3834 and 3835.

11/14/2011 TS  
ENTERED INTO COMPUTER

Our records do not show receipt of a maintenance fee payment, or waiver received on or before September 1, 2011, for the 2012 assessment year, for the claims listed above. Therefore, the claims are forfeited.

This decision does not relieve you of the liability for reclamation of all areas disturbed by your activities on lands covered by the subject mining claim(s) and/or site(s). After you complete the reclamation, you must notify the authorized officer of the appropriate surface managing agency so that the authorized officer may conduct a final site inspection and determine whether you may be released from liability.

If you fail to reclaim the land to the satisfaction of the authorized officer, the surface management agency may cite you for noncompliance under its surface management regulations.

For land administered by the Bureau of Land Management (BLM), if you fail to reclaim the land to the satisfaction of the authorized officer as required in 43 CFR Subpart 3809, BLM will issue an order of noncompliance under 43 CFR 3809.601(a). If you fail to comply with the noncompliance order, BLM may take further action under 43 CFR 3809.604. Failure to conduct reclamation is a prohibited act that may subject you to criminal penalties. See 43 CFR 3809.605(h) and 43 CFR 3809.700.

This decision may be appealed to the Interior Board of Land Appeals, Office of the Secretary, in accordance with the regulations contained in 43 CFR, Part 4, and the enclosed Form 1842-1. If an appeal is taken, your notice of appeal must be filed in this office (at the above address) within 30 days from receipt of this decision. The appellant has the burden of showing that the decision appealed from is in error.

If you wish to file a petition pursuant to regulation 43 CFR 4.21 (58 FR 4939, January 19, 1993) for a stay of the effectiveness of this decision during the time that your appeal is being reviewed by the Board, the petition for a stay must accompany your notice of appeal. A petition for a stay is required to show sufficient justification based on the standards listed below. Copies of the notice of appeal and petition for a stay **must** also be submitted to each party named in this decision and to the Interior Board of Land Appeals and to the appropriate Office of the Solicitor (see 43 CFR 4.413) at the same time the original documents are filed with this office. If you request a stay, you have the burden of proof to demonstrate that a stay should be granted.

#### Standards for Obtaining a Stay

Except as otherwise provided by law or other pertinent regulation, a petition for a stay of a decision pending appeal shall show sufficient justification based on the following standards:

- (1) The relative harm to the parties if the stay is granted or denied,
- (2) The likelihood of the appellant's success on the merits,
- (3) The likelihood of immediate and irreparable harm if the stay is not granted, and
- (4) Whether the public interest favors granting the stay.

Please include your AMC serial number(s) on all correspondence. If additional information is required, please call Tony Smith 602-417-9355.

/s/ Rebecca Heick

Rebecca Heick  
Group Administrator  
Lands and Minerals

Enclosure

TSmith:lm:102811

OFFICIAL COPIES: /Case Files/ /SD Read/ /Section/ /Author

October 28, 2011

In Reply Refer To:

3800 (9310) TS

AMC405325, AMC405534, AMC406029, AMC406082, AMC406377

CERTIFIED MAIL - RETURN RECEIPT REQUESTED No.

DECISION

MOORE KENNETH

PO BOX 417

PHOENIX, AZ 85001-0417

7010 2780 0003 1128 6956

:

This decision affects those claims shown  
in the block below:

:

:

KAROLYI STEVE

PO BOX 74353

PHOENIX, AZ 85087-1006

7010 2780 0003 1128 7489

:

:

:

---

AMC405333, 405545, 406087, 406377, 406378, 406380 - 406382, 406384 - 406392

GOLD LODGE, NUGGET CANYON A, sUPERSTITION #7, SUNDANCE GOLD #1, #2, #4, #5,  
#6, #8 - #14, #16, #17

---

MINING CLAIMS  
DECLARED FORFEITED

The mining claims listed above have been declared forfeited for failure to file the required maintenance fee payment or small miner's maintenance fee waiver (waiver).

Claimants are required to pay an annual non-refundable maintenance fee of \$140, or submit a waiver, on or before September 1 of each year. These requirements were established by 30 (United States Code) 28-f-k, as amended, and 43 Code of Federal Regulations (CFR) 3834 and 3835.

11/14/2011 TS  
ENTERED INTO COMPUTER



Our records do not show receipt of a maintenance fee payment, or waiver received on or before September 1, 2011, for the 2012 assessment year, for the claims listed above. Therefore, the claims are forfeited.

This decision does not relieve you of the liability for reclamation of all areas disturbed by your activities on lands covered by the subject mining claim(s) and/or site(s). After you complete the reclamation, you must notify the authorized officer of the appropriate surface managing agency so that the authorized officer may conduct a final site inspection and determine whether you may be released from liability.

If you fail to reclaim the land to the satisfaction of the authorized officer, the surface management agency may cite you for noncompliance under its surface management regulations.

For land administered by the Bureau of Land Management (BLM), if you fail to reclaim the land to the satisfaction of the authorized officer as required in 43 CFR Subpart 3809, BLM will issue an order of noncompliance under 43 CFR 3809.601(a). If you fail to comply with the noncompliance order, BLM may take further action under 43 CFR 3809.604. Failure to conduct reclamation is a prohibited act that may subject you to criminal penalties. See 43 CFR 3809.605(h) and 43 CFR 3809.700.

This decision may be appealed to the Interior Board of Land Appeals, Office of the Secretary, in accordance with the regulations contained in 43 CFR, Part 4, and the enclosed Form 1842-1. If an appeal is taken, your notice of appeal must be filed in this office (at the above address) within 30 days from receipt of this decision. The appellant has the burden of showing that the decision appealed from is in error.

If you wish to file a petition pursuant to regulation 43 CFR 4.21 (58 FR 4939, January 19, 1993) for a stay of the effectiveness of this decision during the time that your appeal is being reviewed by the Board, the petition for a stay must accompany your notice of appeal. A petition for a stay is required to show sufficient justification based on the standards listed below. Copies of the notice of appeal and petition for a stay **must** also be submitted to each party named in this decision and to the Interior Board of Land Appeals and to the appropriate Office of the Solicitor (see 43 CFR 4.413) at the same time the original documents are filed with this office. If you request a stay, you have the burden of proof to demonstrate that a stay should be granted.

#### Standards for Obtaining a Stay

Except as otherwise provided by law or other pertinent regulation, a petition for a stay of a decision pending appeal shall show sufficient justification based on the following standards:

- (1) The relative harm to the parties if the stay is granted or denied,
- (2) The likelihood of the appellant's success on the merits,
- (3) The likelihood of immediate and irreparable harm if the stay is not granted, and
- (4) Whether the public interest favors granting the stay.



Please include your AMC serial number(s) on all correspondence. If additional information is required, please call Tony Smith 602-417-9355.

/s/ Rebecca Heick

Rebecca Heick  
Group Administrator  
Lands and Minerals

Enclosure

TSmith:lm:102811

**NOTICE!!**

**These documents have been scanned!**

**Do not place un-scanned documents beneath this notice!**

**Do not remove this notice from this file!**

GPO Jacket No. 560-102  
Print Order 61540  
Rise Business Services, LLC  
Job=AZ15 5/17/2019



Box Number= AZ15060



Claim Begin-End: AMC406082-AMC406088

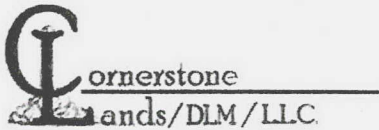
3 Transfers



AZ15060-11

AMC405526-AMC406355

AMC 412732  
406082



Date: 12-6-2013

Bureau of Land Management  
One North Central  
Phoenix, Arizona 85004-4427

**RE: Claim ownership changed from Clayton Amb to Integrity Land & Cattle LLC**

Please find attached check #4069 in the amount of \$20.00 for the transfer of the ownership of two unpatented mining claims from Clayton Amb to Integrity Land & Cattle LLC.

Address of Integrity Land & Cattle LLC is P.O. Box 1944 Superior, Arizona 85273.

Mining Claims:  
AMC 412732 and AMC 406086

Thanking you in advance for your time in this matter and if you have any questions please give me a call at 520-419-2622.


Sincerely Yours

A handwritten signature in black ink, appearing to read 'Daniel L Mead', is written over a horizontal line.

Daniel L Mead  
Land Consultant

CC: File

RECEIVED  
BLM AZ STATE OFFICE  
2013 DEC -9 A 9:18  
PHOENIX, ARIZONA





**OFFICIAL RECORDS OF  
PINAL COUNTY RECORDER  
VIRGINIA ROSS**

DATE/TIME: 12/05/2013 839  
FEE: \$9.00  
PAGES: 2  
FEE NUMBER: 2013-093533



**EXHIBIT "A"  
TO  
PURCHASE AND SALE AGREEMENT**

**[Form Quit Claim Deed]**

WHEN RECORDED RETURN TO:  
Integrity Land and Cattle LLC  
102 Magma Heights  
Superior, AZ 85173

EXEMPT A.R.S. 11-1134 Alc

APN: 106-05-004

Space above for County Recorder's Use

**QUIT CLAIM DEED**

Clayton Amb and Leslie Amb, residing at 13728 Shirley Drive, Burnsville, MN 55337, GRANTORS, hereby quit claim to Integrity Land and Cattle LLC, an Arizona limited liability company, with an address of 102 Magma Heights, Superior, Arizona 85173, GRANTEE, for the sum of \$80,000.00 and other good and valuable consideration, the following described real property ("Property") in Pinal County, Arizona:

Super #5, Unpatented Placer Claim, AMC # 412732 (located in Section 30, Township 1South, Range 12East, Pinal County, Arizona

and

Superstition #5, Unpatented Placer Claim, AMC #406086 (located in Section 19, Township 1South, Range 12East, Pinal County, Arizona

TOGETHER WITH all and singular the easements, tenements, hereditaments and appurtenances thereunto belonging or in any wise appertaining to the Property, including, but not limited to, (a) buildings, structures, fixtures, and other improvements of every kind and nature presently situated on, in, under or about the Property; (b) all easements, rights of way, benefits, and appurtenances running with such Property; (c) all of Grantor's right, title and interest, if any, in any land (and related improvements) lying in any street, road or avenue in front of, adjacent to, or adjoining, such real property; (d) any and all mineral and subsurface rights of any kind whatsoever related or appurtenant to such real property; and (e) any and all water and water rights of any kind whatsoever and other rights and fixtures related or appurtenant to such real property, now existing or hereafter arising..

Subject to taxes and assessments for the year 2014 and thereafter.

RECEIVED  
PINAL COUNTY RECORDER'S OFFICE  
DEC - 9 A 9:18  
PINAL COUNTY, ARIZONA

SELLER:

Clayton Amb

Clayton R Amb

STATE OF MINNESOTA )  
 )  
COUNTY OF Hennepin ) :SS


The foregoing instrument was acknowledged before me this 22 day of November, 2013, by Clayton Amb, known or proven to me to be such persons.

[Signature]  
NOTARY PUBLIC

Residing at: WEUS Fargo Rte NW 82nd Golden Valley  
Rd, Golden Valley  
MN 55427

My Commission Expires:

1-31-17



Leslie Amb

Le. [Signature]

RECEIVED  
CLIMATE OFFICE  
2013 DEC -9 A 9:18  
TULSA, ARIZONA

STATE OF North Dakota )  
 )  
COUNTY OF Trill ) :SS


The foregoing instrument was acknowledged before me this 18 day of November, 2013, by Leslie Amb, known or proven to me to be such persons.

Brenda L. Chandler  
NOTARY PUBLIC

Residing at: 14850 1st St. NE, Portland, ND 58274

My Commission Expires:

9/14/15





**United States Department of the Interior**  
**Bureau of Land Management**  
LANDS/RECREATION & PLANNING  
ONE N CENTRAL AVE  
PHOENIX, AZ 85004 -2203  
Phone: 602-417-9200

Receipt

No: 2927525

|  |  |
|--|--|
| <b>Transaction #:</b> 3014799          |  |
| <b>Date of Transaction:</b> 12/10/2013 |  |
| <b>CUSTOMER:</b>                       |  |
|  | CORNERSTONE LANDS DLM LLC<br>11280 N SHADOW VISTA PL<br>ORO VALLEY, AZ 85742-9678 US |

| LINE #        | QTY  | DESCRIPTION  | REMARKS | UNIT PRICE | TOTAL          |
|---------------|------|--|---------|------------|----------------|
| 1             | 1.00 | LOCATABLE MINERALS / MINING CLAIMS-<br>NOT NEW-UNADJUD, ONE AUTH NO. ONLY /<br>MINING CLAIM MONEY RECEIVED<br>CASES: AMC412732/\$20.00 | QCD - 2 | - n/a -    | 20.00          |
| <b>TOTAL:</b> |      |  |         |            | <b>\$20.00</b> |

| PAYMENT INFORMATION |           |   |             |            |
|---------------------|-----------|---|-------------|------------|
| 1                   | AMOUNT:   | 20.00   | POSTMARKED: | 12/07/2013 |
|                     | TYPE:     | CHECK   | RECEIVED:   | 12/09/2013 |
|                     | CHECK NO: | 4069  |             |            |
|                     | NAME:     | CORNERSTONE LANDS DLM LLC<br>11280 N SHADOW VISTA PL<br>ORO VALLEY AZ 85742-9678 US |             |            |

|         |
|---------|
| REMARKS |
|         |

This receipt was generated by the automated BLM Collections and Billing System and is a paper representation of a portion of the official electronic record contained therein.



OFFICIAL RECORDS OF  
PINAL COUNTY RECORDER  
VIRGINIA ROSS

DATE/TIME: 10/21/2013 803  
FEE: \$9.00  
PAGES: 3  
FEE NUMBER: 2013-083471



When recorded return to:

Daniel L. Mead  
11280 North Shadow Vista Place  
Tucson, Arizona 85742

For Recorder's Use

AMC 377139  
374059  
412420  
418495  
406082  
415558  
414403  
420864

**QUITCLAIM DEED**

THIS QUITCLAIM DEED is made as of this 30 day of SEPTEMBER, 2013, by and between **Integrity Land and Cattle LLC.**, having a place of business, P.O. Box 1944, Superior, Arizona 85273 ("Grantor"), and **Resolution Copper Mining LLC.**, having an address at 100 Magma Avenue, Superior, Arizona 85273 ("Grantee").

**WITNESSETH:**

That Grantor, for and in consideration of the sum of Ten Dollars and other good and valuable consideration, the receipt and sufficiency whereof is hereby acknowledged, does by these presents remise, release and forever quitclaim unto Grantee and its successors and assigns forever, those certain **UNPATENTED MINING CLAIMS** more particularly described on **Exhibit "A"** attached to this Quitclaim Deed (the "Claims").

TO HAVE AND TO HOLD, all and singular the said unpatented mining claims together with the appurtenances unto Grantee and its successors and assigns forever. To the fullest extent permitted by law, Grantee acknowledges and agrees, upon acceptance of this Quit Claim Deed, to protect, indemnify, defend and hold harmless the Grantor, its directors, officers, agents, employees, successors, and assigns, for, from and against any and all liability, expense or damage of any kind or nature, and from any suits, claims or demands (including reasonable legal fees and expenses on account of any matter or thing or action or failure to act by Grantor), whether in suit or not, arising out of, or in connection with, the Property.

IN WITNESS WHEREOF, Grantor has executed and delivered this Quitclaim Deed the day and year first above written.

**Integrity Land and Cattle LLC.**

EXEMPT A.R.S. 11-1134 A-6

By: *Sterling Hundley*  
Name: Sterling Hundley  
Title: Financial Operation Officer as Manager for  
Integrity Land and Cattle LLC.

LE :01 V 12 100 6102

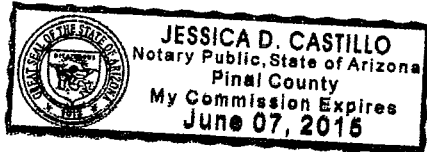
RECORDED  
INDEXED

ENTERED  
NOV 29 2013  
BY: *Km*

25/50

STATE OF ARIZONA     )  
                                  )ss.  
COUNTY OF PINAL.     )

The foregoing instrument was acknowledged before me this 30 day of ~~September~~, 2013, by Sterling Hundley, the Financial Officer as Manager for Resolution Copper Company, on behalf of Resolution Copper Company.



Jessica D. Castillo  
Notary Public  
My commission expires: JUNE 7, 2015

SEP 27 21 40:37

SEP 27 21 40:37

3



OFFICIAL RECORDS OF  
PINAL COUNTY RECORDER  
VIRGINIA ROSS

DATE/TIME: 10/21/2013 803  
FEE: \$9.00  
PAGES: 3  
FEE NUMBER: 2013-083472



Amc 374059

When recorded return to:

Daniel L. Mead  
11280 North Shadow Vista Place  
Tucson, Arizona 85742

For Recorder's Use

**QUITCLAIM DEED**

THIS QUITCLAIM DEED is made as of this 30 day of SEPTEMBER 2013, by and between **Resolution Copper Company**, having a place of business, P.O. Box 1944, Superior, Arizona 85273 ("Grantor"), and **Resolution Copper Mining LLC**, having an address at 100 Magma Avenue, Superior, Arizona 85273 ("Grantee").

**WITNESSETH:**

That Grantor, for and in consideration of the sum of Ten Dollars and other good and valuable consideration, the receipt and sufficiency whereof is hereby acknowledged, does by these presents remise, release and forever quitclaim unto Grantee and its successors and assigns forever, those certain **UNPATENTED MINING CLAIMS** more particularly described on Exhibit "A" attached to this Quitclaim Deed (the "Claims").

TO HAVE AND TO HOLD, all and singular the said unpatented mining claims together with the appurtenances unto Grantee and its successors and assigns forever. To the fullest extent permitted by law, Grantee acknowledges and agrees, upon acceptance of this Quit Claim Deed, to protect, indemnify, defend and hold harmless the Grantor, its directors, officers, agents, employees, successors, and assigns, for, from and against any and all liability, expense or damage of any kind or nature, and from any suits, claims or demands (including reasonable legal fees and expenses on account of any matter or thing or action or failure to act by Grantor), whether in suit or not, arising out of, or in connection with, the Property.

IN WITNESS WHEREOF, Grantor has executed and delivered this Quitclaim Deed the day and year first above written.

EXEMPT A.R.S. 11-1134 AL

**Resolution Copper Company**


By: Sterling Hundley

Name: Sterling Hundley

Title: Financial Operation Officer as Manager for Resolution Copper Company.

2013 OCT 21 10:37

RECEIVED  
PINAL COUNTY RECORDER  
TUCSON, ARIZONA




7/50



EXHIBIT "A"

|   | Claim Name | Book | Page   | Legal             | Township | Range | AMC    |
|---|------------|------|--------|-------------------|----------|-------|--------|
| 1 | Raptor # 1 | 2006 | 135862 | SW 1/4 Section 12 | 15       | 13E   | 374059 |
| 2 | Raptor # 2 | 2006 | 135863 | SW 1/4 Section 13 | 15       | 13E   | 374060 |
| 3 | Raptor # 3 | 2006 | 135864 | NE 1/4 Section 12 | 15       | 13E   | 374061 |
| 4 | Raptor # 4 | 2006 | 135865 | NE 1/4 Section 13 | 15       | 13E   | 374062 |
| 5 | Raptor # 5 | 2006 | 135866 | SE 1/4 Section 2  | 15       | 13E   | 374063 |
| 6 | Raptor # 6 | 2006 | 135867 | SE 1/4 Section 2  | 15       | 13E   | 374064 |
| 7 | Raptor # 7 | 2006 | 135868 | NE 1/4 Section 2  | 15       | 13E   | 374065 |

Total claims 7




2010 OCT 21 A 10:37

RECEIVED

STATE OF ARIZONA       )  
                                      )ss.  
COUNTY OF PINAL       )

The foregoing instrument was acknowledged before me this 30 day of ~~September~~, 2013, by Sterling Hundley, the Financial Officer as Manager for Integrity Land and Cattle L.L.C. on behalf of Integrity Land and Cattle L.L.C.



Jessica D. Castillo  
Notary Public  
My commission expires: JUNE 7, 2015


LE CIV 10 10 00

EMM 10 10 00



# EXHIBIT "A"

|                 | Claim name     | Book | Page | Legal            | Township | Range | AMC    |
|-----------------|----------------|------|------|------------------|----------|-------|--------|
| 1               | Wiley Bill #1  | 2007 | 8407 | NE1/4 Section 13 | 1 S      | 13 E  | 377139 |
| 2               | Wiley Bill #2  | 2007 | 8408 | SW1/4 Section 13 | 1 S      | 13 E  | 377140 |
| 3               | Wiley Bill #3  | 2007 | 8409 | SW1/4 Section 13 | 1 S      | 13 E  | 377141 |
| 4               | Wiley Bill #4  | 2007 | 8410 | SE1/4 Section 13 | 1 S      | 13 E  | 377142 |
| 5               | Wiley Bill #5  | 2007 | 8411 | SE1/4 Section 13 | 1 S      | 13 E  | 377143 |
| 6               | Wiley Bill #6  | 2007 | 8412 | SE1/4 Section 13 | 1 S      | 13 E  | 377144 |
| 7               | Wiley Bill #7  | 2007 | 8413 | SE1/4 Section 13 | 1 S      | 13 E  | 377145 |
| 8               | Wiley Bill #8  | 2007 | 8414 | NE1/4 Section 13 | 1 S      | 13 E  | 377146 |
| 9               | Wiley Bill #9  | 2007 | 8415 | NE1/4 Section 13 | 1 S      | 13 E  | 377147 |
| 10              | Wiley Bill #10 | 2007 | 8416 | NE1/4 Section 13 | 1 S      | 13 E  | 377148 |
| 11              | Wiley Bill #11 | 2007 | 8417 | SE1/4 Section 13 | 1 S      | 13 E  | 377149 |
| 12              | Wiley Bill #12 | 2007 | 8418 | SE1/4 Section 13 | 1 S      | 13 E  | 377150 |
| 13              | Wiley Bill #13 | 2007 | 8419 | SW1/4 Section 18 | 1 S      | 14 E  | 377151 |
| 14              | Wiley Bill #14 | 2007 | 8420 | SW1/4 Section 18 | 1 S      | 14 E  | 377152 |
| 15              | Wiley Bill #15 | 2007 | 8421 | SW1/4 Section 18 | 1 S      | 14 E  | 377153 |
| 16              | Wiley Bill #16 | 2007 | 8422 | SW1/4 Section 18 | 1 S      | 14 E  | 377154 |
| 17              | Wiley Bill #17 | 2007 | 8423 | SW1/4 Section 18 | 1 S      | 14 E  | 377155 |
| 18              | Wiley Bill #18 | 2007 | 8424 | SW1/4 Section 18 | 1 S      | 14 E  | 377156 |
| 19              | Wiley Bill #19 | 2007 | 8425 | SW1/4 Section 18 | 1 S      | 14 E  | 377157 |
| 20              | Wiley Bill #21 | 2007 | 8426 | NW1/4 Section 18 | 1 S      | 14 E  | 377158 |
| 21              | Wiley Bill #22 | 2007 | 8427 | NW1/4 Section 18 | 1 S      | 14 E  | 377159 |
| 22              | Wiley Bill #23 | 2007 | 8428 | NW1/4 Section 18 | 1 S      | 14 E  | 377160 |
| 23              | Wiley Bill #24 | 2007 | 8429 | NW1/4 Section 18 | 1 S      | 14 E  | 377161 |
| 24              | Wiley Bill #28 | 2007 | 1030 | SW1/4 Section 18 | 1 S      | 14 E  | 377165 |
| 25              | Wiley Bill #29 | 2007 | 1031 | NE1/4 Section 18 | 1 S      | 14 E  | 377166 |
| Total claims 25 |                |      |      |                  |          |       |        |



PHOENIX, ARIZONA

2013 OCT 21 A 10:37

RECEIVED  
FEDERAL BUREAU OF INVESTIGATION  
U.S. DEPARTMENT OF JUSTICE



OFFICIAL RECORDS OF  
PINAL COUNTY RECORDER  
VIRGINIA ROSS

DATE/TIME: 10/21/2013 803  
FEE: \$9.00  
PAGES: 4  
FEE NUMBER: 2013-083468



AMC 415558

When recorded return to:

Daniel L Mead  
11280 North Shadow Vista Place  
Tucson, Arizona 85742

For Recorder's Use

**QUITCLAIM DEED**

THIS QUITCLAIM DEED is made as of this 30 day of SEPTEMBER 2013, by and between **Resolution Copper Mining LLC**, having a place of business, 100 Magma Avenue, Superior, Arizona 85273 ("Grantor"), and **Integrity Land & Cattle LLC**, having an address at P.O Box 1944, Superior, Arizona 85273 ("Grantee").

**WITNESSETH:**

That Grantor, for and in consideration of the sum of Ten Dollars and other good and valuable consideration, the receipt and sufficiency whereof is hereby acknowledged, does by these presents remise, release and forever quitclaim unto Grantee and its successors and assigns forever, those certain **UNPATENTED MINING CLAIMS** more particularly described on **Exhibit "A"** attached to this Quitclaim Deed (the "Claims").

TO HAVE AND TO HOLD, all and singular the said unpatented mining claims together with the appurtenances unto Grantee and its successors and assigns forever. To the fullest extent permitted by law, Grantee acknowledges and agrees, upon acceptance of this Quit Claim Deed, to protect, indemnify, defend and hold harmless the Grantor, its directors, officers, agents, employees, successors, and assigns, for, from and against any and all liability, expense or damage of any kind or nature, and from any suits, claims or demands (including reasonable legal fees and expenses on account of any matter or thing or action or failure to act by Grantor), whether in suit or not, arising out of, or in connection with, the Property.

IN WITNESS WHEREOF, Grantor has executed and delivered this Quitclaim Deed the day and year first above written.


**Resolution Copper Mining LLC.**

EXEMPT A.R.S. 11-1134 B-6

By: Sterling Hundley

Name: Sterling Hundley

Title: Financial Operation Officer as Manager for Resolution Copper Mining LLC.

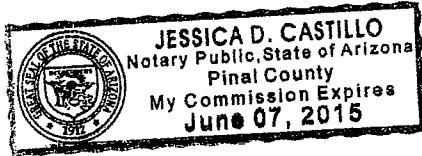


A6

36/30

STATE OF ARIZONA       )  
                                      )ss.  
COUNTY OF PINAL       )

The foregoing instrument was acknowledged before me this 20 day of September 2013, by Sterling Hundley, the Financial Officer as Manager for Resolution Copper Mining L.L.C, on behalf of Resolution Copper Mining L.L.C.



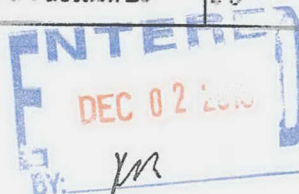
Jessica D. Castillo  
Notary Public  
My commission expires: JUNE 7, 2015

11/11/13  
98 CIV 17 100 001  
11/11/13



# EXHIBIT "A"

|    | Claim name    | Book | Page  | Legal             | Township | Range | AMC    |
|----|---------------|------|-------|-------------------|----------|-------|--------|
| 1  | Westerly #136 | 2012 | 36738 | NE 1/4 Section 20 | 2 S      | 11 E  | 415558 |
| 2  | Westerly #137 | 2012 | 36739 | NE 1/4 Section 20 | 2 S      | 11 E  | 415559 |
| 3  | Westerly #138 | 2012 | 36740 | NE 1/4 Section 20 | 2 S      | 11 E  | 415560 |
| 4  | Westerly #139 | 2012 | 36741 | NE 1/4 Section 20 | 2 S      | 11 E  | 415561 |
| 5  | Westerly #140 | 2012 | 36742 | NE 1/4 Section 20 | 2 S      | 11 E  | 415562 |
| 6  | Westerly #141 | 2012 | 36743 | NW 1/4 Section 20 | 2 S      | 11 E  | 415563 |
| 7  | Westerly #142 | 2012 | 36744 | NW 1/4 Section 20 | 2 S      | 11 E  | 415564 |
| 8  | Westerly #143 | 2012 | 36745 | NW 1/4 Section 20 | 2 S      | 11 E  | 415565 |
| 9  | Westerly #144 | 2012 | 36746 | NW 1/4 Section 20 | 2 S      | 11 E  | 415566 |
| 10 | Westerly #145 | 2012 | 36747 | NW 1/4 Section 20 | 2 S      | 11 E  | 415567 |
| 11 | Westerly #146 | 2012 | 36748 | NW 1/4 Section 20 | 2 S      | 11 E  | 415568 |
| 12 | Westerly #147 | 2012 | 36749 | NW 1/4 Section 20 | 2 S      | 11 E  | 415569 |
| 13 | Westerly #148 | 2012 | 36750 | NW 1/4 Section 20 | 2 S      | 11 E  | 415570 |
| 14 | Westerly #149 | 2012 | 36751 | NE 1/4 Section 20 | 2 S      | 11 E  | 415571 |
| 15 | Westerly #150 | 2012 | 36752 | NE 1/4 Section 20 | 2 S      | 11 E  | 415572 |
| 16 | Westerly #151 | 2012 | 36753 | NE 1/4 Section 20 | 2 S      | 11 E  | 415573 |
| 17 | Westerly #152 | 2012 | 36754 | NE 1/4 Section 20 | 2 S      | 11 E  | 415574 |
| 18 | Westerly #153 | 2012 | 36755 | NE 1/4 Section 20 | 2 S      | 11 E  | 415575 |
| 19 | Westerly #154 | 2012 | 36756 | NE 1/4 Section 20 | 2 S      | 11 E  | 415576 |
| 20 | Westerly #155 | 2012 | 36757 | NE 1/4 Section 20 | 2 S      | 11 E  | 415577 |
| 21 | Westerly #156 | 2012 | 36758 | NE 1/4 Section 20 | 2 S      | 11 E  | 415578 |
| 22 | Westerly #157 | 2012 | 36759 | NE 1/4 Section 20 | 2 S      | 11 E  | 415579 |
| 23 | Westerly #158 | 2012 | 36760 | NE 1/4 Section 20 | 2 S      | 11 E  | 415580 |
| 24 | Westerly #159 | 2012 | 36761 | NW 1/4 Section 20 | 2 S      | 11 E  | 415581 |
| 25 | Westerly #160 | 2012 | 36762 | NW 1/4 Section 20 | 2 S      | 11 E  | 415582 |
| 26 | Westerly #161 | 2012 | 36763 | NW 1/4 Section 20 | 2 S      | 11 E  | 415583 |
| 27 | Westerly #162 | 2012 | 36764 | NW 1/4 Section 20 | 2 S      | 11 E  | 415584 |
| 28 | Westerly #163 | 2012 | 36765 | SW 1/4 Section 20 | 2 S      | 11 E  | 415585 |
| 29 | Westerly #164 | 2012 | 36766 | SW 1/4 Section 20 | 2 S      | 11 E  | 415586 |
| 30 | Westerly #165 | 2012 | 36767 | SW 1/4 Section 20 | 2 S      | 11 E  | 415587 |
| 31 | Westerly #166 | 2012 | 36768 | SW 1/4 Section 20 | 2 S      | 11 E  | 415588 |
| 32 | Westerly #167 | 2012 | 36769 | SE 1/4 Section 20 | 2 S      | 11 E  | 415589 |
| 33 | Westerly #168 | 2012 | 36770 | SE 1/4 Section 20 | 2 S      | 11 E  | 415590 |



|                 |               |      |       |                   |     |      |        |
|-----------------|---------------|------|-------|-------------------|-----|------|--------|
| 34              | Westerly #169 | 2012 | 36771 | SE 1/4 Section 20 | 2 S | 11 E | 415591 |
| 35              | Westerly #170 | 2012 | 36772 | SE 1/4 Section 20 | 2 S | 11 E | 415592 |
| 36              | Westerly #171 | 2012 | 36773 | SE 1/4 Section 20 | 2 S | 11 E | 415593 |
| Total claims 36 |               |      |       |                   |     |      |        |

2013 OCT 21 A 10:39

2013 OCT 21 A 10:39

ENTERED  
DEC 02 2013  
BR *pm*





OFFICIAL RECORDS OF  
PINAL COUNTY RECORDER  
VIRGINIA ROSS

DATE/TIME: 10/21/2013 803  
FEE: \$10.00  
PAGES: 6  
FEE NUMBER: 2013-083469



AMC 414403  
420864

When recorded return to:

Daniel L Mead  
11280 North Shadow Vista Place  
Tucson, Arizona 85742

For Recorder's Use

**QUITCLAIM DEED**

THIS QUITCLAIM DEED is made as of this 30 day of SEPTEMBER, 2013, by and between **Resolution Copper Mining LLC**, having a place of business, 100 Magma Avenue, Superior, Arizona 85273 ("Grantor"), and **Resolution Copper Company**, having an address at P.O. Box 1944, Superior, Arizona 85273 ("Grantee").

**WITNESSETH:**

That Grantor, for and in consideration of the sum of Ten Dollars and other good and valuable consideration, the receipt and sufficiency whereof is hereby acknowledged, does by these presents remise, release and forever quitclaim unto Grantee and its successors and assigns forever, those certain **UNPATENTED MINING CLAIMS** more particularly described on **Exhibit "A"** attached to this Quitclaim Deed (the "Claims").

TO HAVE AND TO HOLD, all and singular the said unpatented mining claims together with the appurtenances unto Grantee and its successors and assigns forever. To the fullest extent permitted by law, Grantee acknowledges and agrees, upon acceptance of this Quit Claim Deed, to protect, indemnify, defend and hold harmless the Grantor, its directors, officers, agents, employees, successors, and assigns, for, from and against any and all liability, expense or damage of any kind or nature, and from any suits, claims or demands (including reasonable legal fees and expenses on account of any matter or thing or action or failure to act by Grantor), whether in suit or not, arising out of, or in connection with, the Property.

IN WITNESS WHEREOF, Grantor has executed and delivered this Quitclaim Deed the day and year first above written.

**Resolution Copper Mining LLC,**

By: *Sterling Hundley*

Name: Sterling Hundley

Title: Financial Operation Officer, as Manager for Resolution Copper Mining LLC.

EXEMPT A.R.S. 11-1134 D-6

2013 OCT 21 A 10:36

2013 OCT 21 A 10:36



144/50



STATE OF ARIZONA       )  
                                      )ss.  
COUNTY OF PINAL       )

The foregoing instrument was acknowledged before me this 30 day of September, 2013, by Sterling Hundley, the Financial Officer as Manager for Resolution Copper Mining LLC, on behalf of Resolution Copper Mining LLC.



Jessica D. Castillo  
Notary Public  
My commission expires JUNE 7, 2015

RECEIVED  
LEON 10 10 03  
JUNE 10 2015

# Exhibit "A"

|    | Claim Name | Book | Page  | Legal             | Township | Range | AMC    |
|----|------------|------|-------|-------------------|----------|-------|--------|
| 1  | Supie 1    | 2012 | 20306 | NW 1/4 Section 27 | 1S       | 12E   | 414403 |
| 2  | Supie 2    | 2012 | 20307 | NE 1/4 Section 27 | 1S       | 12E   | 414404 |
| 3  | Supie 3    | 2012 | 20308 | NE 1/4 Section 27 | 1S       | 12E   | 414405 |
| 4  | Supie 4    | 2012 | 20309 | NW 1/4 Section 26 | 1S       | 12E   | 414406 |
| 5  | Supie 5    | 2012 | 20310 | NW 1/4 Section 26 | 1S       | 12E   | 414407 |
| 6  | Supie 7    | 2012 | 20312 | NW 1/4 Section 26 | 1S       | 12E   | 414409 |
| 7  | Supie 8    | 2012 | 20313 | NE 1/4 Section 27 | 1S       | 12E   | 414410 |
| 8  | Supie 9    | 2012 | 20314 | NE 1/4 Section 27 | 1S       | 12E   | 414411 |
| 9  | Supie 10   | 2012 | 20315 | NE 1/4 Section 27 | 1S       | 12E   | 414412 |
| 10 | Supie 11   | 2012 | 20316 | NE 1/4 Section 27 | 1S       | 12E   | 414413 |
| 11 | Supie 12   | 2012 | 20317 | NW 1/4 Section 27 | 1S       | 12E   | 414414 |
| 12 | Supie 13   | 2012 | 20318 | NW 1/4 Section 26 | 1S       | 12E   | 414415 |
| 13 | Supie 14   | 2012 | 20319 | NE 1/4 Section 26 | 1S       | 12E   | 414416 |
| 14 | Supie 15   | 2012 | 20320 | NE 1/4 Section 26 | 1S       | 12E   | 414417 |
| 15 | Supie 16   | 2012 | 20321 | NW 1/4 Section 26 | 1S       | 12E   | 414418 |
| 16 | Supie 17   | 2012 | 20322 | NW 1/4 Section 26 | 1S       | 12E   | 414419 |
| 17 | Supie 21   | 2012 | 20326 | SW 1/4 Section 27 | 1S       | 12E   | 414423 |
| 18 | Supie 22   | 2012 | 20327 | SW 1/4 Section 27 | 1S       | 12E   | 414424 |
| 19 | Supie 23   | 2013 | 9777  | NE 1/4 Section 23 | 1S       | 12E   | 420976 |
| 20 | Supie 24   | 2013 | 9778  | SE 1/4 Section 23 | 1S       | 12E   | 420977 |
| 21 | Supie 25   | 2013 | 9779  | SE 1/4 Section 23 | 1S       | 12E   | 420978 |
| 22 | Supie 26   | 2013 | 9780  | SE 1/4 Section 23 | 1S       | 12E   | 420979 |
| 23 | Supie 27   | 2013 | 9781  | SW 1/4 Section 24 | 1S       | 12E   | 420980 |
| 24 | Supie 28   | 2013 | 9782  | SE 1/4 Section 23 | 1S       | 12E   | 420981 |
| 25 | Supie 29   | 2013 | 9783  | SE 1/4 Section 23 | 1S       | 12E   | 420982 |
| 26 | Supie 30   | 2013 | 9784  | SE 1/4 Section 23 | 1S       | 12E   | 420983 |
| 27 | Supie 31   | 2013 | 9785  | SW 1/4 Section 23 | 1S       | 12E   | 420984 |
| 28 | Supie 32   | 2013 | 9786  | SW 1/4 Section 23 | 1S       | 12E   | 420985 |
| 29 | Supie 33   | 2013 | 9787  | SE 1/4 Section 23 | 1S       | 12E   | 420986 |
| 30 | Supie 34   | 2013 | 9788  | SE 1/4 Section 23 | 1S       | 12E   | 420987 |
| 31 | Supie 35   | 2013 | 9789  | SE 1/4 Section 23 | 1S       | 12E   | 420988 |
| 32 | Supie 36   | 2013 | 9790  | SE 1/4 Section 23 | 1S       | 12E   | 420989 |
| 33 | Supie 37   | 2013 | 9791  | SW 1/4 Section 23 | 1S       | 12E   | 420990 |
| 34 | Supie 38   | 2013 | 9792  | SW 1/4 Section 23 | 1S       | 12E   | 420991 |
| 35 | HC 489     | 2013 | 9667  | NW 1/4 Section 5  | 1S       | 12E   | 420866 |
| 36 | HC 490     | 2013 | 9668  | NW 1/4 Section 5  | 1S       | 12E   | 420867 |
| 37 | HC 491     | 2013 | 9669  | NW 1/4 Section 5  | 1S       | 12E   | 420868 |
| 38 | HC 492     | 2013 | 9670  | NW 1/4 Section 5  | 1S       | 12E   | 420869 |
| 39 | HC 493     | 2013 | 9671  | NE 1/4 Section 6  | 1S       | 12E   | 420870 |

ENTERED  
DEC 02 2013  
RY: *fm*



|    |        |      |      |                   |    |     |        |
|----|--------|------|------|-------------------|----|-----|--------|
| 40 | HC 494 | 2013 | 9672 | NE 1/4 Section 6  | 1S | 12E | 420871 |
| 41 | HC 495 | 2013 | 9673 | NE 1/4 Section 6  | 1S | 12E | 420872 |
| 42 | HC 496 | 2013 | 9674 | NE 1/4 Section 6  | 1S | 12E | 420873 |
| 43 | HC 497 | 2013 | 9675 | NW 1/4 Section 6  | 1S | 12E | 420874 |
| 44 | HC 498 | 2013 | 9676 | NW 1/4 Section 6  | 1S | 12E | 420875 |
| 45 | HC 499 | 2013 | 9677 | NW 1/4 Section 6  | 1S | 12E | 420876 |
| 46 | HC 500 | 2013 | 9678 | NW 1/4 Section 6  | 1S | 12E | 420877 |
| 47 | HC 501 | 2013 | 9679 | NW 1/4 Section 6  | 1S | 12E | 420878 |
| 48 | HC 502 | 2013 | 9680 | NE 1/4 Section 1  | 1S | 12E | 420879 |
| 49 | HC 503 | 2013 | 9681 | NE 1/4 Section 1  | 1S | 12E | 420880 |
| 50 | HC 504 | 2013 | 9682 | NW 1/4 Section 6  | 1S | 12E | 420881 |
| 51 | HC 505 | 2013 | 9683 | NW 1/4 Section 6  | 1S | 12E | 420882 |
| 52 | HC 506 | 2013 | 9684 | NW 1/4 Section 6  | 1S | 12E | 420883 |
| 53 | HC 507 | 2013 | 9685 | NW 1/4 Section 6  | 1S | 12E | 420884 |
| 54 | HC 508 | 2013 | 9686 | NE 1/4 Section 6  | 1S | 12E | 420885 |
| 55 | HC 509 | 2013 | 9687 | NE 1/4 Section 6  | 1S | 12E | 420886 |
| 56 | HC 510 | 2013 | 9688 | NE 1/4 Section 6  | 1S | 12E | 420887 |
| 57 | HC 511 | 2013 | 9689 | NE 1/4 Section 6  | 1S | 12E | 420888 |
| 58 | HC 512 | 2013 | 9690 | NE 1/4 Section 6  | 1S | 12E | 420889 |
| 59 | HC 513 | 2013 | 9691 | NW 1/4 Section 5  | 1S | 12E | 420890 |
| 60 | HC 514 | 2013 | 9692 | NW 1/4 Section 5  | 1S | 12E | 420891 |
| 61 | HC 515 | 2013 | 9693 | NW 1/4 Section 5  | 1S | 12E | 420892 |
| 62 | HC 516 | 2013 | 9694 | NW 1/4 Section 5  | 1S | 12E | 420893 |
| 63 | HC 517 | 2013 | 9695 | SW 1/4 Section 5  | 1S | 12E | 420894 |
| 64 | HC 518 | 2013 | 9696 | SW 1/4 Section 5  | 1S | 12E | 420895 |
| 65 | HC 519 | 2013 | 9697 | SW 1/4 Section 5  | 1S | 12E | 420896 |
| 66 | HC 520 | 2013 | 9698 | SW 1/4 Section 5  | 1S | 12E | 420897 |
| 67 | HC 521 | 2013 | 9699 | SE 1/4 Section 6  | 1S | 12E | 420898 |
| 68 | HC 522 | 2013 | 9700 | SE 1/4 Section 6  | 1S | 12E | 420899 |
| 69 | HC 523 | 2013 | 9701 | SE 1/4 Section 6  | 1S | 12E | 420900 |
| 70 | HC 524 | 2013 | 9702 | SE 1/4 Section 6  | 1S | 12E | 420901 |
| 71 | HC 525 | 2013 | 9703 | SW 1/4 Section 6  | 1S | 12E | 420902 |
| 72 | HC 526 | 2013 | 9704 | SW 1/4 Section 6  | 1S | 12E | 420903 |
| 73 | HC 527 | 2013 | 9705 | SW 1/4 Section 6  | 1S | 12E | 420904 |
| 74 | HC 528 | 2013 | 9706 | SW 1/4 Section 6  | 1S | 12E | 420905 |
| 75 | HC 529 | 2013 | 9707 | SW 1/4 Section 6  | 1S | 12E | 420906 |
| 76 | HC 530 | 2013 | 9708 | SE 1/4 Section 1  | 1S | 12E | 420907 |
| 77 | HC 531 | 2013 | 9709 | NE 1/4 Section 12 | 1S | 12E | 420908 |
| 78 | HC 532 | 2013 | 9710 | NW 1/4 Section 7  | 1S | 12E | 420909 |
| 79 | HC 533 | 2013 | 9711 | NW 1/4 Section 7  | 1S | 12E | 420910 |
| 80 | HC 534 | 2013 | 9712 | NW 1/4 Section 7  | 1S | 12E | 420911 |
| 81 | HC 535 | 2013 | 9713 | NW 1/4 Section 7  | 1S | 12E | 420912 |
| 82 | HC 536 | 2013 | 9714 | NW 1/4 Section 7  | 1S | 12E | 420913 |
| 83 | HC 537 | 2013 | 9715 | NE 1/4 Section 7  | 1S | 12E | 420914 |
| 84 | HC 538 | 2013 | 9716 | NE 1/4 Section 7  | 1S | 12E | 420915 |
| 85 | HC 539 | 2013 | 9717 | NE 1/4 Section 7  | 1S | 12E | 420916 |
| 86 | HC 540 | 2013 | 9718 | NE 1/4 Section 7  | 1S | 12E | 420917 |

ENTERED  
DEC 02 2013  
/m



|     |        |      |      |                  |    |     |        |
|-----|--------|------|------|------------------|----|-----|--------|
| 87  | HC 541 | 2013 | 9719 | NW 1/4 Section 8 | 1S | 12E | 420918 |
| 88  | HC 542 | 2013 | 9720 | NW 1/4 Section 8 | 1S | 12E | 420919 |
| 89  | HC 543 | 2013 | 9721 | NW 1/4 Section 8 | 1S | 12E | 420920 |
| 90  | HC 544 | 2013 | 9722 | NW 1/4 Section 8 | 1S | 12E | 420921 |
| 91  | HC 545 | 2013 | 9723 | NE 1/4 Section 8 | 1S | 12E | 420922 |
| 92  | HC 546 | 2013 | 9724 | NE 1/4 Section 8 | 1S | 12E | 420923 |
| 93  | HC 547 | 2013 | 9725 | NE 1/4 Section 8 | 1S | 12E | 420924 |
| 94  | HC 548 | 2013 | 9726 | NE 1/4 Section 8 | 1S | 12E | 420925 |
| 95  | HC 549 | 2013 | 9727 | NE 1/4 Section 8 | 1S | 12E | 420926 |
| 96  | HC 550 | 2013 | 9728 | NW 1/4 Section 8 | 1S | 12E | 420927 |
| 97  | HC 551 | 2013 | 9729 | NW 1/4 Section 8 | 1S | 12E | 420928 |
| 98  | HC 552 | 2013 | 9730 | NW 1/4 Section 8 | 1S | 12E | 420929 |
| 99  | HC 553 | 2013 | 9731 | NW 1/4 Section 8 | 1S | 12E | 420930 |
| 100 | HC 554 | 2013 | 9732 | NE 1/4 Section 7 | 1S | 12E | 420931 |
| 101 | HC 555 | 2013 | 9733 | NE 1/4 Section 7 | 1S | 12E | 420932 |
| 102 | HC 556 | 2013 | 9734 | NE 1/4 Section 7 | 1S | 12E | 420933 |
| 103 | HC 557 | 2013 | 9735 | NW 1/4 Section 7 | 1S | 12E | 420934 |
| 104 | HC 558 | 2013 | 9736 | Section 7        | 1S | 12E | 420935 |
| 105 | HC 559 | 2013 | 9737 | Section 7        | 1S | 12E | 420936 |
| 106 | HC 560 | 2013 | 9738 | Section 7        | 1S | 12E | 420937 |
| 107 | HC 561 | 2013 | 9739 | Section 7        | 1S | 12E | 420938 |
| 108 | HC 562 | 2013 | 9740 | Section 12       | 1S | 12E | 420939 |
| 109 | HC 563 | 2013 | 9741 | Section 12       | 1S | 12E | 420940 |
| 110 | HC 564 | 2013 | 9742 | Section 7        | 1S | 12E | 420941 |
| 111 | HC 565 | 2013 | 9743 | Section 7        | 1S | 12E | 420942 |
| 112 | HC 566 | 2013 | 9744 | Section 7        | 1S | 12E | 420943 |
| 113 | HC 567 | 2013 | 9745 | Section 7        | 1S | 12E | 420944 |
| 114 | HC 568 | 2013 | 9746 | Section 7        | 1S | 12E | 420945 |
| 115 | HC 569 | 2013 | 9747 | Section 7        | 1S | 12E | 420946 |
| 116 | HC 570 | 2013 | 9748 | Section 7        | 1S | 12E | 420947 |
| 117 | HC 571 | 2013 | 9749 | Section 7        | 1S | 12E | 420948 |
| 118 | HC 572 | 2013 | 9750 | Section 7        | 1S | 12E | 420949 |
| 119 | HC 573 | 2013 | 9751 | Section 8        | 1S | 12E | 420950 |
| 120 | HC 574 | 2013 | 9752 | Section 8        | 1S | 12E | 420951 |
| 121 | HC 575 | 2013 | 9753 | Section 8        | 1S | 12E | 420952 |
| 122 | HC 576 | 2013 | 9754 | Section 8        | 1S | 12E | 420953 |
| 123 | HC 577 | 2013 | 9755 | Section 8        | 1S | 12E | 420954 |
| 124 | HC 578 | 2013 | 9756 | Section 8        | 1S | 12E | 420955 |
| 125 | HC 579 | 2013 | 9757 | Section 8        | 1S | 12E | 420956 |
| 126 | HC 580 | 2013 | 9758 | Section 8        | 1S | 12E | 420957 |
| 127 | HC 581 | 2013 | 9759 | Section 8        | 1S | 12E | 420958 |
| 128 | HC 582 | 2013 | 9760 | Section 8        | 1S | 12E | 420959 |
| 129 | HC 583 | 2013 | 9761 | Section 8        | 1S | 12E | 420960 |
| 130 | HC 584 | 2013 | 9762 | Section 8        | 1S | 12E | 420961 |
| 131 | HC 585 | 2013 | 9763 | Section 8        | 1S | 12E | 420962 |
| 132 | HC 586 | 2013 | 9764 | Section 8        | 1S | 12E | 420963 |
| 133 | HC 587 | 2013 | 9765 | Section 8        | 1S | 12E | 420964 |

ENTERED  
DEC 02 2013  
BY: *Ron*

|     |        |      |      |            |    |     |        |
|-----|--------|------|------|------------|----|-----|--------|
| 134 | HC 588 | 2013 | 9766 | Section 8  | 1S | 12E | 420965 |
| 135 | HC 589 | 2013 | 9767 | Section 7  | 1S | 12E | 420966 |
| 136 | HC 590 | 2013 | 9768 | Section 7  | 1S | 12E | 420967 |
| 137 | HC 591 | 2013 | 9769 | Section 7  | 1S | 12E | 420968 |
| 138 | HC 592 | 2013 | 9770 | Section 7  | 1S | 12E | 420969 |
| 139 | HC 593 | 2013 | 9771 | Section 7  | 1S | 12E | 420970 |
| 140 | HC 594 | 2013 | 9772 | Section 7  | 1S | 12E | 420971 |
| 141 | HC 595 | 2013 | 9773 | Section 7  | 1S | 12E | 420972 |
| 142 | HC 596 | 2013 | 9774 | Section 7  | 1S | 12E | 420973 |
| 143 | HC 597 | 2013 | 9775 | Section 7  | 1S | 12E | 420974 |
| 144 | HC 598 | 2013 | 9776 | Section 12 | 1S | 12E | 420975 |

LE 01 V 12 100 000

RECEIVED  
12/01/2013

ENTERED  
DEC 02 2013  
BY: *pm*





OFFICIAL RECORDS OF  
PINAL COUNTY RECORDER  
VIRGINIA ROSS

DATE/TIME: 10/21/2013 803  
FEE: \$9.00  
PAGES: 3  
FEE NUMBER: 2013-083470



Amc 412420  
Amc 418495  
Amc 406082

For Recorder's Use

When recorded return to:

Daniel L. Mead  
11280 North Shadow Vista Place  
Tucson, Arizona 85742

**QUITCLAIM DEED**

THIS QUITCLAIM DEED is made as of this 30 day of September 2013, by and between **Integrity Land and Cattle LLC**, having a place of business, P.O. Box 1944, Superior, Arizona 85273 ("Grantor"), and **Resolution Copper Company**, having an address at 100 Magma Avenue, Superior, Arizona 85273 ("Grantee").

**WITNESSETH:**

That Grantor, for and in consideration of the sum of Ten Dollars and other good and valuable consideration, the receipt and sufficiency whereof is hereby acknowledged, does by these presents remise, release and forever quitclaim unto Grantee and its successors and assigns forever, those certain **UNPATENTED MINING CLAIMS** more particularly described on **Exhibit "A"** attached to this Quitclaim Deed (the "Claims").

TO HAVE AND TO HOLD, all and singular the said unpatented mining claims together with the appurtenances unto Grantee and its successors and assigns forever. To the fullest extent permitted by law, Grantee acknowledges and agrees, upon acceptance of this Quit Claim Deed, to protect, indemnify, defend and hold harmless the Grantor, its directors, officers, agents, employees, successors, and assigns, for, from and against any and all liability, expense or damage of any kind or nature, and from any suits, claims or demands (including reasonable legal fees and expenses on account of any matter or thing or action or failure to act by Grantor), whether in suit or not, arising out of, or in connection with, the Property.

IN WITNESS WHEREOF, Grantor has executed and delivered this Quitclaim Deed the day and year first above written.

EXEMPT A.R.S. 11-1134 A-6

**Integrity Land and Cattle LLC.**

By: *Sterling Hundley*  
Name: Sterling Hundley  
Title: Financial Operation Officer as Manager for  
Integrity Land and Cattle LLC.

RECEIVED

NOV 21 10 37

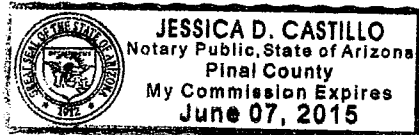
RECEIVED



6/50

STATE OF ARIZONA     )  
                                  )ss.  
COUNTY OF PINAL     )

The foregoing instrument was acknowledged before me this 30 day of SEPTEMBER, 2013, by Sterling Hundley, the Financial Officer as Manager for Integrity Land and Cattle L.L.c, on behalf of Integrity Land and Cattle L.L.c.



Jessica D. Castillo  
Notary Public  
My commission expires JUNE 7, 2015

LEGAT 13 MICH

ELABOR 13 MICH



EXHIBIT "A"

|   | Claim name      | Book | Page  | Legal                 | Township | Range | AMC    |          |
|---|-----------------|------|-------|-----------------------|----------|-------|--------|----------|
| 1 | Super #1        | 2013 | 18269 | Section 1 SW (40 Ac)  | 1S       | 12E   | 412420 | 40 acres |
| 2 | Super #4        | 2013 | 18270 | Section 28 SW (40 Ac) | 1S       | 12E   | 412423 | 40 acres |
| 3 | Super #6        | 2013 | 18270 | Section 30 SW (40 Ac) | 1S       | 12E   | 412424 | 40 acres |
| 4 | Superstition #2 | 2013 | 18272 | Section 32 SE (20 Ac) | 1S       | 12E   | 418495 |          |
| 5 | Superstition #4 | 2013 | 18273 | Section 19 NE (40 Ac) | 1S       | 12E   | 406085 | 40 acres |
| 6 | Superstition #8 | 2013 | 18274 | Section 19 NE (40 Ac) | 1S       | 12E   | 406088 | 40 acres |

Total claims 6

↑  
Amendments Required  
Notice sent 3/03/2014  
pa

2013 OCT 21 A 10:37

RECEIVED  
FBI/DOJ  
FBI/DOJ

ENTERED  
NOV 23 2013  
BY: *[Signature]*

**United States Department of the Interior**  
**Bureau of Land Management**  
LANDS/RECREATION & PLANNING  
ONE N CENTRAL AVE  
PHOENIX, AZ 85004 -2203  
Phone: 602-417-9200

Receipt

No: 2892800

**Transaction #:** 2979260**Date of Transaction:** 10/23/2013

CUSTOMER:

DAN MEAD  
11280 N SHAWDOW VISTA PL  
TUCSON, AZ 85742 US

| LINE #        | QTY  | DESCRIPTION  | REMARKS   | UNIT PRICE | TOTAL             |
|---------------|------|--|-----------|------------|-------------------|
| 1             | 1.00 | LOCATABLE MINERALS / MINING CLAIMS-<br>NOT NEW-UNADJUD, ONE AUTH NO. ONLY /<br>MINING CLAIM MONEY RECEIVED<br>CASES: AMC415558/\$2180.00 | TRF (218) | - n/a -    | 2180.00           |
| <b>TOTAL:</b> |      |  |           |            | <b>\$2,180.00</b> |

| PAYMENT INFORMATION |           |   |                      |
|---------------------|-----------|---|----------------------|
| 1                   | AMOUNT:   | 2180.00   | POSTMARKED: N/A      |
|                     | TYPE:     | CHECK   | RECEIVED: 10/21/2013 |
|                     | CHECK NO: | 0080000373  |                      |
|                     | NAME:     | MEAD, DAN<br>11280 N SHAWDOW VISTA PL<br>TUCSON AZ 85742 US |                      |

| REMARKS                           |
|-----------------------------------|
| TEMP RECEIPT 184558 ON 10/21/2013 |

This receipt was generated by the automated BLM Collections and Billing System and is a paper representation of a portion of the official electronic record contained therein.



OFFICIAL RECORDS OF  
PINAL COUNTY RECORDER

When recorded please return to:  
Integrity Land and Cattle LLC  
2338 West Royal Palm Road, Suite J  
Phoenix, AZ 85021

DATE/TIME: 03/05/2013 1619  
FEE: \$9.00  
PAGES: 1  
FEE NUMBER: 2013-018272



AMC 406082  
AMC 412420  
AMC 418495

## QUITCLAIM DEED

THIS QUITCLAIM DEED, Executed this 4th day February 2013, by first party Gary Farrar whose address is 115 N. Chicago., Salina, KS 67401., to second party Land and Cattle LLC whose address is 2338 W. Royal Palm Rd, Ste. J., Phoenix, AZ 85021. *INTEGRITY*

WITNESSETH, That the said first party, for good consideration and for the sum of \$10.00 paid by the second party, the receipt hereby acknowledged, does hereby remise, release and quitclaim unto the second party forever, all the right, title, interest and claim which the first party has in and to the following described placer mining claim, in the County of Pinal, State of Arizona, to wit:

AMC # 406083 Superstition #2

Exempt per ARS 11-1134 A6

In WITNESS WHEREOF, the said first party has signed and sealed these presents the day and year first above written.

Signed, sealed and delivered:

Gary Farrar

State of Kansas


County of Saline

RECEIVED  
CLERK'S OFFICE  
2013 MAR 27 A 9:45  
PHOENIX, ARIZONA

On this 5<sup>th</sup> day of February 2013 before me Gary Farrar personally appeared, and proved to me on the basis of satisfactory evidence to be the person whose name is subscribed to the within instrument and acknowledged to me that he executed the same in his authorized capacity, and that his signature on the instrument the person, or the entity upon behalf of which the person acted, executed the instrument.

ACKNOWLEDGED by my hand and official notary seal.

Signature



ENTERED IN COMPUTER  
R2 5/9/13



Ebert, Rodney &lt;rebert@blm.gov&gt;

---

## Integrity Land & Cattle quit claim deeds

---

**Hundley, Sterling (RCC)** <Sterling.Hundley@riotinto.com>  
To: "rebert@blm.gov" <rebert@blm.gov>

Wed, May 8, 2013 at 8:07 AM

Rod,

If you would please use the following address for recent 6 quit claims submitted to BLM:

Integrity Land & Cattle LLC

PO Box 1944

102 Magma Heights

Superior, AZ 85173

This relates the following items:

406-088

406-085

412-420

412-423

412-424

418-495

Thanks!

***Sterling Hundley***

Resolution Copper

102 Magma Heights

Superior, AZ 85173

Office: (520) 689-3308

Cell: (602) 908-5414

**Avis:**

Ce message et toute pièce jointe sont la propriété de Rio Tinto et sont destinés seulement aux personnes ou à l'entité à qui le message est adressé. Si vous avez reçu ce message par erreur, veuillez le détruire et en aviser l'expéditeur par courriel. Si vous n'êtes pas le destinataire du message, vous n'êtes pas autorisé à utiliser, à copier ou à divulguer le contenu du message ou ses pièces jointes en tout ou en partie.

**Notice:**

This message and any attachments are the property of Rio Tinto and are intended solely for the named recipients or entity to whom this message is addressed. If you have received this message in error please inform the sender via e-mail and destroy the message. If you are not the intended recipient you are not allowed to use, copy or disclose the contents or attachments in whole or in part.



OFFICIAL RECORDS OF  
PINAL COUNTY RECORDER

When recorded please return to:  
Integrity Land and Cattle LLC  
2338 West Royal Palm Road, Suite J  
Phoenix, AZ 85021

DATE/TIME: 03/05/2013 1619  
FEE: \$9.00  
PAGES: 1  
FEE NUMBER: 2013-018273



## QUITCLAIM DEED

THIS QUITCLAIM DEED, Executed this 9th day of February, 2013, by first parties Brian Cheary and Nancy Leach whose address is 7914 Northern Oak St, Melbourne, FL 32904-3353, to second party Integrity Land and Cattle LLC whose address is 2338 W. Royal Palm Rd, Ste. J., Phoenix, AZ 85021.

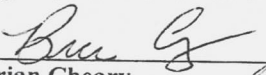
WITNESSETH, That the said first party, for good consideration and for the sum of \$10.00 paid by the second party, the receipt hereby acknowledged, does hereby remise, release and quitclaim unto the second party forever, all the right, title, interest and claim which the first party has in and to the following described placer mining claim, in the County of Pinal, State of Arizona, to wit:

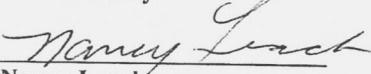
AMC # 406085 Superstition #4 SE $\frac{1}{4}$ NE $\frac{1}{4}$  Sec. 19, T1S, R12E (projected) GSRB&M

Exempt per ARS 11-1134 A6

In WITNESS WHEREOF, the said first party has signed and sealed these presents the day and year first above written.

Signed, sealed and delivered:


  
Brian Cheary

  
Nancy Leach

State of } Florida  
County of } Bevard

On this 11 day of February, 2013 before me Brian Cheary and Nancy Leach personally appeared, and proved to me on the basis of satisfactory evidence to be the person whose name is subscribed to the within instrument and acknowledged to me that he executed the same in his authorized capacity, and that his signature on the instrument the person, or the entity upon behalf of which the person acted, executed the instrument.

ACKNOWLEDGED by my hand and official notary seal.

  
Signature

Kim J. Bass  
State of Florida



My Commission Expires 01/06/2016  
Commission No. EE 152076

ENTERED IN COMPUTER

R2 5/9/13

RECEIVED  
DLM AZ STATE OFFICE  
2013 MAR 27 A 9:45  
PHOENIX, ARIZONA





OFFICIAL RECORDS OF  
PINAL COUNTY RECORDER

When recorded please return to:  
Integrity Land and Cattle LLC  
2338 West Royal Palm Road, Suite J  
Phoenix, AZ 85021

DATE/TIME: 03/05/2013 1619  
FEE: \$9.00  
PAGES: 1  
FEE NUMBER: 2013-018274



## QUITCLAIM DEED

THIS QUITCLAIM DEED, Executed this 1<sup>st</sup> day of February 2013, by first parties, Eric Bachman and Erin Spear of Pan American Land Company whose address is 441 W. Bagley Rd., #287, Berea, OH 44017 to second party Integrity Land and Cattle LLC whose address is 2338 W. Royal Palm Rd, Ste. J, Phoenix, AZ 85021.


WITNESSETH, That the said first party, for good consideration and for the sum of \$5,000.00 paid by the second party does hereby remise, release and quitclaim unto the second party forever, all the right, title, interest and claim which the first party has in and to the following described placer mining claim, in the County of Pinal, State of Arizona, to wit:


AMC # 406088 Superstition #8

Exempt per ARS 11-1134 A6

In WITNESS WHEREOF, the said first party has signed and sealed these presents the day and year first above written.

Signed, sealed and delivered:

  
Eric Bachman, Vice President


  
Erin Spear, President

State of OHIO

County of CUYAHOGA

On this 16 day of February, 2013 before me Eric Bachman and Erin Spear personally appeared, and proved to me on the basis of satisfactory evidence to be the person whose name is subscribed to the within instrument and acknowledged to me that he executed the same in his authorized capacity, and that his signature on the instrument the person, or the entity upon behalf of which the person acted, executed the instrument.

ACKNOWLEDGED by my hand and official notary seal.

  
Signature

MARIANNE MARINCIC KURTZ  
NOTARY PUBLIC STATE OF OHIO  
MY COMMISSION EXPIRES  
FEBRUARY 4, 2016



RECEIVED  
BLM AZ STATE OFFICE  
2013 MAR 27 A 9:45  
PHOENIX, ARIZONA

ENTERED IN COMPUTER

RS 5/9/13





OFFICIAL RECORDS OF  
PINAL COUNTY RECORDER

When recorded please return to:  
Integrity Land and Cattle LLC  
2338 West Royal Palm Road, Suite J  
Phoenix, AZ 85021

DATE/TIME: 03/05/2013 1619  
FEE: \$9.00  
PAGES: 1  
FEE NUMBER: 2013-018269



## QUITCLAIM DEED

THIS QUITCLAIM DEED, Executed this 3<sup>rd</sup> day February 2013, by first parties Glenn Jenkins and Sheryl Jenkins whose address is 2322 N. Vista Rd., Spokane, WA 99212., to second party Integrity Land and Cattle LLC whose address is 2338 W. Royal Palm Rd, Ste. J., Phoenix, AZ 85021.

WITNESSETH, That the said first party, for good consideration and for the sum of \$10.00 paid by the second party, the receipt hereby acknowledged, does hereby remise, release and quitclaim unto the second party forever, all the right, title, interest and claim which the first party has in and to the following described placer mining claim, in the County of Pinal, State of Arizona, to wit:

AMC # 412420 Super #1

Exempt per ARS 11-1134 A6

In WITNESS WHEREOF, the said first party has signed and sealed these presents the day and year first above written.

Signed, sealed and delivered:

Glenn R. Jenkins  
Glenn Jenkins

Sheryl Jenkins  
Sheryl Jenkins


State of Washington

County of Spokane

On this 15<sup>th</sup> day of February 2013 before me Glenn Jenkins and Sheryl Jenkins personally appeared, and proved to me on the basis of satisfactory evidence to be the persons whose name is subscribed to the within instrument and acknowledged to me that he/she executed the same in his/her authorized capacity, and that his/her signature on the instrument the person, or the entity upon behalf of which the person acted, executed the instrument.

ACKNOWLEDGED by my hand and official notary seal.

Laurie D Robinson  
Signature



RE 5/9/13

ENTERED IN COMPUTER



OFFICIAL RECORDS OF  
PINAL COUNTY RECORDER

When recorded please return to:  
Integrity Land and Cattle LLC  
2338 West Royal Palm Road, Suite J  
Phoenix, AZ 85021

DATE/TIME: 03/05/2013 1619  
FEE: \$9.00  
PAGES: 1  
FEE NUMBER: 2013-018270



## QUITCLAIM DEED

THIS QUITCLAIM DEED, Executed this 29<sup>th</sup> day of January 2013, by first parties Steve Karolyi and Tina Lilly whose address is P.O. Box 74353, Phoenix, AZ 85087, to second party Integrity Land and Cattle LLC whose address is 2338 W. Royal Palm Rd, Ste. J., Phoenix, AZ 85021.

WITNESSETH, That the said first party, for good consideration and for the sum of \$10.00 paid by the second party, the receipt hereby acknowledged, does hereby remise, release and quitclaim unto the second party forever, all the right, title, interest and claim which the first party has in and to the following described placer mining claim, in the County of Pinal, State of Arizona, to wit:

AMC # 412424 Super #6  
AMC # 412423 Super #4

Exempt per ARS 11-1134 A6

In WITNESS WHEREOF, the said first party has signed and sealed these presents the day and year first above written.

Signed, sealed and delivered:

Steve Karolyi


Tina Lilly

State of Arizona } Arizona  
County of } Maricopa

On this 4 day of February, 2013 before me Steve Karolyi and Tina Lilly personally appeared, and proved to me on the basis of satisfactory evidence to be the person whose name is subscribed to the within instrument and acknowledged to me that he executed the same in his authorized capacity, and that his signature on the instrument the person, or the entity upon behalf of which the person acted, executed the instrument.

ACKNOWLEDGED by my hand and official notary seal.

Signature



ENTERED IN COMPUTER  
RE 5/9/13

RECEIVED  
BLM AZ STATE OFFICE  
2013 MAR 27 A 9:45  
PHOENIX, ARIZONA



OFFICIAL RECORDS OF  
PINAL COUNTY RECORDER

When recorded please return to:  
Integrity Land and Cattle LLC  
2338 West Royal Palm Road, Suite J  
Phoenix, AZ 85021

DATE/TIME: 03/05/2013 1619  
FEE: \$9.00  
PAGES: 1  
FEE NUMBER: 2013-018271



## QUITCLAIM DEED

THIS QUITCLAIM DEED, Executed this 4th day February 2013, by first party Godwin Agubalu whose address is P.O Box 15232., Long Beach, CA 90815, to second party Land and Cattle LLC whose address is 2338 W. Royal Palm Rd, Ste. J., Phoenix, AZ 85021. *INTEGRITY*

WITNESSETH, That the said first party, for good consideration and for the sum of \$10.00 paid by the second party, the receipt hereby acknowledged, does hereby remise, release and quitclaim unto the second party forever, all the right, title, interest and claim which the first party has in and to the following described placer mining claim, in the County of Pinal, State of Arizona, to wit:

AMC # 418495 Superstition #2

Exempt per ARS 11-1134 A6

In WITNESS WHEREOF, the said first party has signed and sealed these presents the day and year first above written.

Signed, sealed and delivered:

  
Godwin Agubalu


State of CALIFORNIA

County of LOS ANGELES

On this 6<sup>th</sup> day of February 2013 before me Godwin Agubalu personally appeared, and proved to me on the basis of satisfactory evidence to be the person whose name is subscribed to the within instrument and acknowledged to me that he executed the same in his authorized capacity, and that his signature on the instrument the person, or the entity upon behalf of which the person acted, executed the instrument.

ACKNOWLEDGED by my hand and official notary seal.

  
Signature



ENTERED IN COMPUTER

R2 5/9/13

RECEIVED  
BLM AZ STATE OFFICE  
2013 MAR 27 A 9:45  
PHOENIX, ARIZONA

**United States Department of the Interior**  
**Bureau of Land Management**  
LANDS/RECREATION & PLANNING  
ONE N CENTRAL AVE  
PHOENIX, AZ 85004 -2203  
Phone: 602-417-9200

Receipt

No: 2763689

|  |  |
|--|--|
| <b>Transaction #:</b> 2847665          |  |
| <b>Date of Transaction:</b> 03/27/2013 |  |
| <b>CUSTOMER:</b>                       |  |
|  | CORNERSTONE LANDS DLM LLC<br>11280 N SHADOW VISTA PL<br>ORO VALLEY, AZ 85742-9678 US |

| LINE #        | QTY  | DESCRIPTION  | REMARKS | UNIT PRICE | TOTAL          |
|---------------|------|--|---------|------------|----------------|
| 1             | 1.00 | LOCATABLE MINERALS / MINING CLAIMS-<br>NOT NEW-UNADJUD, ONE AUTH NO. ONLY /<br>MINING CLAIM MONEY RECEIVED<br>CASES: AMC406083/\$70.00 | TRF/7   | - n/a -    | 70.00          |
| <b>TOTAL:</b> |      |  |         |            | <b>\$70.00</b> |

| PAYMENT INFORMATION |           |   |             |            |
|---------------------|-----------|---|-------------|------------|
| 1                   | AMOUNT:   | 70.00   | POSTMARKED: | N/A        |
|                     | TYPE:     | CHECK   | RECEIVED:   | 03/27/2013 |
|                     | CHECK NO: | 3869  |             |            |
|                     | NAME:     | CORNERSTONE LANDS DLM LLC<br>11280 N SHADOW VISTA PL<br>ORO VALLEY AZ 85742-9678 US |             |            |

|         |
|---------|
| REMARKS |
|         |

This receipt was generated by the automated BLM Collections and Billing System and is a paper representation of a portion of the official electronic record contained therein.



AMC 406082  
AMC 405534

When recorded please return to:  
Steve Karolyi  
P.O Box 74353  
Phoenix, AZ 85087

## QUITCLAIM DEED

THIS QUITCLAIM DEED, Executed this 3<sup>rd</sup> day of November 2012, by first parties David Hesson whose address is P.O Box 82547, Phoenix, AZ 85071 and Burlene Albaugh whose address is 13710 Jug St., Johnstown, OH 43031. to second parties Steve Karolyi, whose address is P.O. Box 74353, Phoenix, AZ 85087, and Tina Lilly whose address is 48412 N. Black Canyon hwy #123, New River, AZ 85087.

WITNESSETH, that the said first party, for good consideration and for the sum of \$10.00 paid by the second party, the receipt hereby acknowledged, does hereby remise, release and quitclaim unto the second party forever, all the right, title, interest and claim which the first party has in and to the following described placer mining claims, in the County of La Paz, State of Arizona, to wit:

AMC # 405540 Lost River #2

Exempt per ARS 11-1134 A6

In WITNESS WHEREOF, the said first party has signed and sealed these presents the day and year first above written.

Signed, sealed and delivered:

David Hesson David Hesson


State of Arizona } Arizona  
County of } Maricopa

RECEIVED  
BLM AZ STATE OFFICE  
2012 DEC 27 P 3:15  
PHOENIX, ARIZONA

On this 3 day of December, 2012 before me David Hesson, personally appeared, and proved to me on the basis of satisfactory evidence to be the person whose name is subscribed to the within instrument and acknowledged to me that he executed the same in his authorized capacity, and that his signature on the instrument the person, or the entity upon behalf of which the person acted, executed the instrument.

ACKNOWLEDGED by my hand and official notary seal.

Marie H. Shepard  
Signature



2/26/2013 TS  
ENTERED INTO COMPUTER

4  
2/5c

Burlene Albaugh  
Burlene Albaugh

On this 9 day of December, 2012 before me, Burlene Albaugh personally appeared, and proved to me on the basis of satisfactory evidence to be the person whose name is subscribed to the within instrument and acknowledged to me that he executed the same in his authorized capacity, and that his signature on the instrument the person, or the entity upon behalf of which the person acted, executed the instrument.

ACKNOWLEDGED by my hand and official notary seal.

Shelly R. Schwyer  
Signature



Shelly R. Schwyer  
Notary Public, State of Ohio  
My Commission Expires 01-23-2016

RECEIVED  
BLM AZ STATE OFFICE  
2012 DEC 27 P 3:15  
PHOENIX, ARIZONA



When recorded please return to:  
Pan American Land Co.  
Eric Bachman  
441 W. Bagley Road #287  
Berea, OH 44017

## QUITCLAIM DEED

THIS QUITCLAIM DEED, Executed this 20<sup>th</sup> day of December 2012, by first parties Steve Karolyi and Kenneth Moore whose address is P.O. Box 74353, Phoenix, AZ 85087, to second parties Eric Bachman and Erin Spear whose address is 441 W. Bagley Rd., #287., Berea, OH 44017.


WITNESSETH, That the said first party, for good consideration and for the sum of \$10.00 paid by the second party, the receipt hereby acknowledged, does hereby remise, release and quitclaim unto the second party forever, all the right, title, interest and claim which the first party has in and to the following described placer mining claim, in the County of Pinal, State of Arizona, to wit:


AMC # 406088 Superstition #8

Exempt per ARS 11-1134 A6

In WITNESS WHEREOF, the said first party has signed and sealed these presents the day and year first above written.

Signed, sealed and delivered:

  
Steve Karolyi

  
Kenneth Moore


State of Arizona     } Arizona  
County of             } Maricopa

RECEIVED  
BLM AZ STATE OFFICE  
2012 DEC 27 P 3:15  
PHOENIX, ARIZONA

On this 21 day of December, 2012 before me Steve Karolyi and Kenneth Moore personally appeared, and proved to me on the basis of satisfactory evidence to be the person whose name is subscribed to the within instrument and acknowledged to me that he executed the same in his authorized capacity, and that his signature on the instrument the person, or the entity upon behalf of which the person acted, executed the instrument.

ACKNOWLEDGED by my hand and official notary seal.

  
Signature



2/26/2013 T8  
ENTERED INTO COMPUTER

g/sec

**United States Department of the Interior**  
**Bureau of Land Management**

LANDS/RECREATION & PLANNING

ONE N CENTRAL AVE

PHOENIX, AZ 85004 -2203

Phone: 602-417-9200

Receipt

No:

2714874

**Transaction #:** 2797257

**Date of Transaction:** 12/28/2012

**CUSTOMER:**

STEVE KAROLYI  
 PO BOX 74353  
 PHOENIX, AZ 85087-1006 US

| LINE # | QTY   | DESCRIPTION  | REMARKS | UNIT PRICE | TOTAL   |
|--------|-------|--|---------|------------|---------|
| 1      | 16.00 | LOCATABLE MINERALS / MINING CLAIMS-<br>NEW, UNADJUD, ONE OR MORE AUTH NOS / NEW<br>MINING CLAIM PROCESSING FEE \$15<br><b>CASES:</b> AMC420457/\$15.00, AMC420458/\$15.00,<br>AMC420459/\$15.00, AMC420460/\$15.00, AMC420461/<br>\$15.00, AMC420462/\$15.00, AMC420463/\$15.00,<br>AMC420464/\$15.00, AMC420465/\$15.00, AMC420466/<br>\$15.00, AMC420467/\$15.00, AMC420468/\$15.00,<br>AMC420469/\$15.00, AMC420470/\$15.00, AMC420471/<br>\$15.00, AMC420472/\$15.00             |         | - n/a -    | 240.00  |
| 2      | 16.00 | LOCATABLE MINERALS / MINING CLAIMS-<br>NEW, UNADJUD, ONE OR MORE AUTH NOS / NEW<br>MINING CLAIM LOCATION FEE \$34<br><b>CASES:</b> AMC420457/\$34.00, AMC420458/\$34.00,<br>AMC420459/\$34.00, AMC420460/\$34.00, AMC420461/<br>\$34.00, AMC420462/\$34.00, AMC420463/\$34.00,<br>AMC420464/\$34.00, AMC420465/\$34.00, AMC420466/<br>\$34.00, AMC420467/\$34.00, AMC420468/\$34.00,<br>AMC420469/\$34.00, AMC420470/\$34.00, AMC420471/<br>\$34.00, AMC420472/\$34.00               |         | - n/a -    | 544.00  |
| 3      | 16.00 | LOCATABLE MINERALS / MINING CLAIMS-<br>NEW, UNADJUD, ONE OR MORE AUTH NOS / NEW<br>MINING CLAIM MAINT FEE \$140<br><b>CASES:</b> AMC420457/\$140.00, AMC420458/\$140.00,<br>AMC420459/\$140.00, AMC420460/\$140.00,<br>AMC420461/\$140.00, AMC420462/\$140.00,<br>AMC420463/\$140.00, AMC420464/\$140.00,<br>AMC420465/\$140.00, AMC420466/\$140.00,<br>AMC420467/\$140.00, AMC420468/\$140.00,<br>AMC420469/\$140.00, AMC420470/\$140.00,<br>AMC420471/\$140.00, AMC420472/\$140.00 |         | - n/a -    | 2240.00 |
|        |       | LOCATABLE MINERALS / MINING CLAIMS-NOT<br>NEW-UNADJUD, ONE AUTH NO. ONLY / MINING  |         |            |         |

|               |      |  |                                 |         |                   |
|---------------|------|--|---------------------------------|---------|-------------------|
| 4             | 1.00 | CLAIM MONEY RECEIVED<br>CASES: AMC405540/\$40.00   | TRF (4)                         | - n/a - | 40.00             |
| 5             | 1.00 | LOCATABLE MINERALS / MINING CLAIMS-NOT<br>NEW-UNADJUD, ONE AUTH NO. ONLY / MINING<br>CLAIM MONEY RECEIVED<br>CASES: AMC420457/\$140.00 | NEW<br>ASSOCIATES<br>PLACER (1) | - n/a - | 140.00            |
| <b>TOTAL:</b> |      |  |                                 |         | <b>\$3,204.00</b> |

| PAYMENT INFORMATION |           |  |             |            |
|---------------------|-----------|--|-------------|------------|
| 1                   | AMOUNT:   | 3204.00  | POSTMARKED: | N/A        |
|                     | TYPE:     | CHECK  | RECEIVED:   | 12/31/2012 |
|                     | CHECK NO: | 7756   |             |            |
|                     | NAME:     | KAROLYI, STEVE<br>PO BOX 74353<br>PHOENIX AZ 85087-1006 US |             |            |

| REMARKS              |
|----------------------|
| TEMP RECEIPT #181640 |

This receipt was generated by the automated BLM Collections and Billing System and is a paper representation of a portion of the official electronic record contained therein.



OFFICIAL RECORDS OF  
PINAL COUNTY RECORDER

When recorded please return to:

Gary Farrar

115 North Chicago

Salina, KS. 67401

DATE/TIME: 06/29/2012 1138

FEE: \$10.00

PAGES: 1

FEE NUMBER: 2012-055569



## QUITCLAIM DEED

THIS QUITCLAIM DEED, Executed this 22nd day of June 2012, by first parties Gary Farrar and Patricia Baier, whose address is 115 North Chicago St, Salina, KS. 67401. to second parties, Godwin Agubalu, whose address is P.O. Box 15232, Long Beach, CA. 90815.


WITNESSETH, That the said first party, for good consideration and for the sum of \$1700.00 paid by the second part, the receipt hereby acknowledged, does hereby remise, release and quitclaim unto the second party forever, all the right, title, interest and claim which the first party has in and to the South 1/2 (50%) of the following described placer mining claim, in the County of Pinal, State of Arizona, to witt:

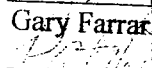
AMC# 406083 Superstition #2

Exempt per ARS 11-1134 A6

In WITNESS WHEREOF, the said first party has signed and sealed these presents the day and year first above written.

Signed, sealed and delivered


  
Gary Farrar

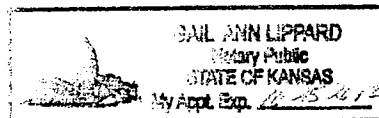
  
Patricia Baier

State of                    } Kansas  
County of                } Saline

On this 22nd day of June 2012 before me Gary Farrar and Patricia Baier personally appeared and proved to me on the basis of satisfactory evidence to be the persons whose name is subscribed to the within instrument and acknowledged to me that he executed the same in his authorized capacity, and that his signature on the instrument the person, or entity upon behalf of which the person acted, executed the instrument.

ACKNOWLEDGED by my hand and official notary seal.





PHOENIX, ARIZONA

2012 OCT 25 12 12 PM

RECEIVED

~~NOT RECORDED~~

**United States Department of the Interior**  
**Bureau of Land Management**  
 LANDS/RECREATION & PLANNING  
 ONE N CENTRAL AVE  
 PHOENIX, AZ 85004 -2203  
 Phone: 602-417-9200

Receipt

No: 2680102

Transaction #: 2761501

Date of Transaction: 10/26/2012

CUSTOMER:

GARY FARRAR  
 115 N CHICAGO ST  
 SALINA,KS 67401-2533 US

| LINE #        | QTY  | DESCRIPTION  | REMARKS | UNIT PRICE | TOTAL          |
|---------------|------|--|---------|------------|----------------|
| 1             | 1.00 | LOCATABLE MINERALS / MINING CLAIMS-<br>NEW,UNADJUD, ONE OR MORE AUTH NOS / NEW<br>MINING CLAIM PROCESSING FEE \$15<br>CASES: AMC418495/\$15.00 |         | - n/a -    | 15.00          |
| 2             | 1.00 | LOCATABLE MINERALS / MINING CLAIMS-NOT NEW-<br>UNADJUD,ONE AUTH NO. ONLY / MINING CLAIM<br>MONEY RECEIVED<br>CASES: AMC406083/\$10.00          | QCD - 1 | - n/a -    | 10.00          |
| <b>TOTAL:</b> |      |  |         |            | <b>\$25.00</b> |

## PAYMENT INFORMATION

|   |           |              |             |            |
|---|-----------|--------------|-------------|------------|
| 1 | AMOUNT:   | 15.00        | POSTMARKED: | N/A        |
|   | TYPE:     | CHECK        | RECEIVED:   | 10/26/2012 |
|   | CHECK NO: | 3232         |             |            |
|   | NAME:     | FARRAR, GARY |             |            |
| 2 | AMOUNT:   | 10.00        | POSTMARKED: | N/A        |
|   | TYPE:     | CHECK        | RECEIVED:   | 10/26/2012 |
|   | CHECK NO: | 3233         |             |            |
|   | NAME:     | FARRAR, GARY |             |            |

## REMARKS

SEGREGATED/SEVERED CLAIM FROM SUPERSTITION #2 TO GODWIN AGUBALU

This receipt was generated by the automated BLM Collections and Billing System and is a paper representation of a portion of the official electronic record contained therein.





OFFICIAL RECORDS OF  
PINAL COUNTY RECORDER  
LAURA DEAN-LYTLE

When recorded please return to:  
Brian Cheary  
7914 Northern Oak St.,  
Melbourne, FL 32904-3553

DATE/TIME: 11/23/2011 1109  
FEE: \$14.00  
PAGES: 1  
FEE NUMBER: 2011-095037



## QUITCLAIM DEED

THIS QUITCLAIM DEED, Executed this 23<sup>rd</sup> day of August 2011, by first parties Steve Karolyi and Kenneth Moore whose address is P.O. Box 74353, Phoenix, AZ 85087, to second parties Brian Cheary and Nancy Leach whose address is 7914 Northern Oak St., Melbourne, FL 32904-3353.

WITNESSETH, That the said first party, for good consideration and for the sum of \$10.00 paid by the second party, the receipt hereby acknowledged, does hereby remise, release and quitclaim unto the second party forever, all the right, title, interest and claim which the first party has in and to the following described placer mining claim, in the County of Pinal, State of Arizona, to wit:

AMC # 406085 Superstition #4 SE ¼ of NE ¼ Sec. 19 T1S R12E (projected) GSRB&M

Exempt per ARS 11-1134 A6

In WITNESS WHEREOF, the said first party has signed and sealed these presents the day and year first above written.

Signed, sealed and delivered:

Steve Karolyi  
  
Kenneth Moore


RECEIVED  
PINAL COUNTY RECORDER  
2011 SEP 28 P 1:24  
PHOENIX, ARIZONA

State of Arizona } Arizona  
County of } Maricopa

On this 24 day of September, 2011 before me Steve Karolyi and Kenneth Moore personally appeared, and proved to me on the basis of satisfactory evidence to be the person whose name is subscribed to the within instrument and acknowledged to me that he executed the same in his authorized capacity, and that his signature on the instrument the person, or the entity upon behalf of which the person acted, executed the instrument.

ACKNOWLEDGED by my hand and official notary seal.

Signature



2/10

CHERRY  
7914 NORTHEN ONE ST  
MELB FL 32904

RECEIVED  
BLM AZ STATE OFFICE

2012 SEP -5 P 1:24

PHOENIX, ARIZONA

TIMELY FILED

US DI

BLM

ARIZONA STATE OFFICE

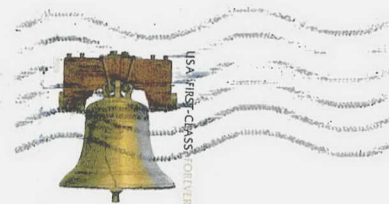
ONE NORTH CENTRAL AVE., SUITE 800

PHOENIX AZ 85004-4427

85004442700



CELEBRATE FL 327  
30 AUG 2012 PM 3 L



**United States Department of the Interior**  
**Bureau of Land Management**  
LANDS/RECREATION & PLANNING  
ONE N CENTRAL AVE  
PHOENIX, AZ 85004 -2203  
Phone: 602-417-9200

Receipt

No: 2651296

Transaction #: 2732112

Date of Transaction: 09/06/2012

CUSTOMER:

BRIAN CHEARY  
7914 NORTHERN OAK ST  
MELBOURNE, FL 32904-3553 US

| LINE # | QTY  | DESCRIPTION  | REMARKS  | UNIT PRICE | TOTAL   |
|--------|------|--|--|------------|---------|
| 1      | 1.00 | LOCATABLE MINERALS / MINING CLAIMS-<br>NOT NEW-UNADJUD, ONE AUTH NO. ONLY /<br>MINING CLAIM MONEY RECEIVED<br>CASES: AMC406085/\$10.00 | MAINT FEE WAIVER<br>(1) 2013 / POL (1)<br>2012 / NOI | - n/a -    | 10.00   |
| TOTAL: |      |  |  |            | \$10.00 |

| PAYMENT INFORMATION |           |  |                      |
|---------------------|-----------|--|----------------------|
| 1                   | AMOUNT:   | 10.00  | POSTMARKED: N/A      |
|                     | TYPE:     | CHECK  | RECEIVED: 09/05/2012 |
|                     | CHECK NO: | 1972   |                      |
|                     | NAME:     | LEACH, NANCY<br>7914 NORTHERN OAK ST<br>MELBOURNE FL 32904-3553 US |                      |

REMARKS

This receipt was generated by the automated BLM Collections and Billing System and is a paper representation of a portion of the official electronic record contained therein.

When recorded please return to:  
Brian Cheary  
7914 Northern Oak St.,  
Melbourne, FL 32904-3553

Amc 466082  
Amc 409434  
Amc 399213

## QUITCLAIM DEED

THIS QUITCLAIM DEED, Executed this 23<sup>rd</sup> day of August 2011, by first parties Steve Karolyi and Kenneth Moore whose address is P.O. Box 74353, Phoenix, AZ 85087, to second parties Brian Cheary and Nancy Leach whose address is 7914 Northern Oak St., Melbourne, FL 32904-3553.



WITNESSETH, That the said first party, for good consideration and for the sum of \$10.00 paid by the second party, the receipt hereby acknowledged, does hereby remise, release and quitclaim unto the second party forever, all the right, title, interest and claim which the first party has in and to the following described placer mining claim, in the County of Pinal, State of Arizona, to wit:

AMC # 406085 Superstition #4 SE ¼ of NE ¼ Sec. 19 T1S R12E (projected) GSRB&M

Exempt per ARS 11-1134 A6

In WITNESS WHEREOF, the said first party has signed and sealed these presents the day and year first above written.


Signed, sealed and delivered:


  
Steve Karolyi  
  
Kenneth Moore

State of Arizona } Arizona  
County of } Maricopa

On this 22 day of September, 2011 before me Steve Karolyi and Kenneth Moore personally appeared, and proved to me on the basis of satisfactory evidence to be the person whose name is subscribed to the within instrument and acknowledged to me that he executed the same in his authorized capacity, and that his signature on the instrument the person, or the entity upon behalf of which the person acted, executed the instrument.

ACKNOWLEDGED by my hand and official notary seal.

  
Signature



ENTERED INTO COMPUTER

9/28/11 AT

2/SC

When recorded please return to:  
David Schuck  
2108 E. 6<sup>th</sup> St.  
Vancouver, WA 98661

## QUITCLAIM DEED

THIS QUITCLAIM DEED, Executed this 15<sup>th</sup> day of August 2011, by first parties Steve Karolyi and Kenneth Moore whose address is P.O. Box 74353, Phoenix, AZ 85087 to second parties, David Schuck and Ernie Connall whose address is 2108 E. 6<sup>th</sup> St., Vancouver, WA 98661.

WITNESSETH, That the said first party, for good consideration and for the sum of \$10.00 paid by the second party, the receipt hereby acknowledged, does hereby remise, release and quitclaim unto the second party forever, all the right, title, interest and claim which the first party has in and to the following described placer mining claim, in the County of Maricopa, State of Arizona, to wit:

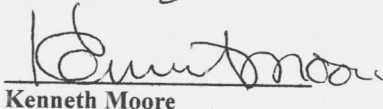
AMC # 409439 West Camp Gold #3 SE ¼ of the NE ¼ Sec. 32 T4N R7W GSRB&M

Exempt per ARS 11-1134 A6

In WITNESS WHEREOF, the said first party has signed and sealed these presents the day and year first above written.

Signed, sealed and delivered:

  
Steve Karolyi


  
Kenneth Moore

State of Arizona } Arizona  
County of } Maricopa

On this 15<sup>th</sup> day of September, 2011 before me Steve Karolyi and Kenneth Moore personally appeared, and proved to me on the basis of satisfactory evidence to be the person whose name is subscribed to the within instrument and acknowledged to me that he executed the same in his authorized capacity, and that his signature on the instrument the person, or the entity upon behalf of which the person acted, executed the instrument.

ACKNOWLEDGED by my hand and official notary seal.

  
Signature



RECEIVED  
MARICOPA COUNTY  
STATE OFFICE  
2011 SEP 22 P 1:16  
PHOENIX, ARIZONA

ENTERED INTO COMPUTER

9/28/11 AT

2/5C



When recorded please return to:  
Troy Reynolds  
37694 N. Sandy Dr.  
San Tan, AZ 85140

## QUITCLAIM DEED

THIS QUITCLAIM DEED, Executed this <sup>22nd</sup> 19th day of September 2011, by first parties Steve Karolyi and Kenneth Moore whose address is P.O. Box 74353, Phoenix, AZ 85087, to second parties Troy Reynolds and Trent Reynolds whose address is 37694 N. Sandy Dr., San Tan, AZ 85140.

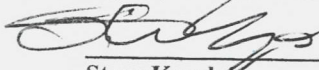
WITNESSETH, That the said first party, for good consideration and for the sum of \$10.00 paid by the second party, the receipt hereby acknowledged, does hereby remise, release and quitclaim unto the second party forever, all the right, title, interest and claim which the first party has in and to the following described placer mining claim, in the County of Pinal, State of Arizona, to wit:


AMC # 406084 Superstition #3 SW ¼ of SE ¼ Sec. 31 T1S R12E (projected) GSRB&M

Exempt per ARS 11-1134 A6

In WITNESS WHEREOF, the said first party has signed and sealed these presents the day and year first above written.

Signed, sealed and delivered:


  
Steve Karolyi

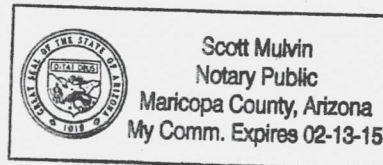
  
Kenneth Moore

State of Arizona } Arizona  
County of } Maricopa

On this 22 day of September, 2011 before me Steve Karolyi and Kenneth Moore personally appeared, and proved to me on the basis of satisfactory evidence to be the person whose name is subscribed to the within instrument and acknowledged to me that he executed the same in his authorized capacity, and that his signature on the instrument the person, or the entity upon behalf of which the person acted, executed the instrument.

ACKNOWLEDGED by my hand and official notary seal.

  
Signature



RECEIVED  
MARICOPA COUNTY CLERK  
2011 SEP 22 P 1:16  
PHOENIX, ARIZONA

ENTERED INTO COMPUTER

9/28/11 AT

2/30

When recorded please return to:  
Ants Kaljuvee  
511 E. Whitton Ave.  
Phoenix, AZ 85012

## QUITCLAIM DEED

THIS QUITCLAIM DEED, Executed this 20<sup>th</sup> day of September 2011, by first parties Steve Karolyi and Tina Lilly whose address is P.O. Box 74353, Phoenix, AZ 85087, to second party Ants Kaljuvee whose address is 511 E. Whitton, Phoenix, AZ 85012.


WITNESSETH, that the said first party, for good consideration and for the sum of \$10.00 paid by the second party, the receipt hereby acknowledged, does hereby remise, release and quitclaim unto the second party forever, all the right, title, interest and claim which the first party has in and to the following described placer mining claims, in the County of Maricopa, State of Arizona, to wit:

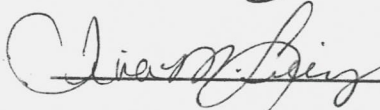
AMC # 399214 Coyote Wash #5 SW ¼ of the NE ¼ Section 13 T4N R7W GSB&M

Exempt per ARS 11-1134 A6

In WITNESS WHEREOF, the said first party has signed and sealed these presents the day and year first above written.

Signed, sealed and delivered:

 Steve Karolyi

 Tina Lilly


State of Arizona } Arizona  
County of } Maricopa

RECEIVED  
MARICOPA COUNTY  
2011 SEP 22 P 1:16  
PHOENIX, ARIZONA

On this 21 day of September, 2011 before me Steve Karolyi and Tina Lilly, personally appeared, and proved to me on the basis of satisfactory evidence to be the person whose name is subscribed to the within instrument and acknowledged to me that he executed the same in his authorized capacity, and that his signature on the instrument the person, or the entity upon behalf of which the person acted, executed the instrument.

ACKNOWLEDGED by my hand and official notary seal.

 Signature



ENTERED INTO COMPUTER

9/28/11 AT

1/30

**United States Department of the Interior****Bureau of Land Management**

LANDS/RECREATION &amp; PLANNING

ONE N CENTRAL AVE

PHOENIX, AZ 85004 -2203

Phone: 602-417-9200

Receipt

No:

2436683

**Transaction #:** 2512336**Date of Transaction:** 09/22/2011

CUSTOMER:

STEVE KAROLYI

PO BOX 74353

PHOENIX,AZ 85087-1006 US

| LINE #        | QTY  | DESCRIPTION   | REMARKS | UNIT PRICE | TOTAL          |
|---------------|------|---|---------|------------|----------------|
| 1             | 1.00 | LOCATABLE MINERALS / MINING CLAIMS-NOT NEW-UNADJUD,ONE AUTH NO. ONLY / MINING CLAIM MONEY RECEIVED<br><b>CASES: AMC399214/\$70.00</b> | TRF (7) | - n/a -    | 70.00          |
| <b>TOTAL:</b> |      |   |         |            | <b>\$70.00</b> |

## PAYMENT INFORMATION

|   |           |  |             |            |
|---|-----------|--|-------------|------------|
| 1 | AMOUNT:   | 70.00  | POSTMARKED: | N/A        |
|   | TYPE:     | CHECK  | RECEIVED:   | 09/22/2011 |
|   | CHECK NO: | 7994   |             |            |
|   | NAME:     | KAROLYI, STEVE<br>PO BOX 74353<br>PHOENIX AZ 85087-1006 US |             |            |

REMARKS

This receipt was generated by the automated BLM Collections and Billing System and is a paper representation of a portion of the official electronic record contained therein.

When recorded please return to:  
David Brown  
PO Box 471  
111 East Nebraska Avenue  
Gilbert, MN 55741-0471

Amc 403502  
Amc 409434  
Amc 405534  
Amc 406082  
Amc 405034  
Amc 402469

## QUITCLAIM DEED

THIS QUITCLAIM DEED, Executed this 13<sup>th</sup> day of November 2011, by first parties Steve Karolyi and Tina Lilly whose address is P.O. Box 74353, Phoenix, AZ 85087, to second parties David J. Brown and Henry F. Brown whose address 111 East Nebraska Avenue Box 471 Gilbert, Minnesota. 55741.


WITNESSETH, that the said first party, for good consideration and for the sum of \$10.00 paid by the second party, the receipt hereby acknowledged, does hereby remise, release and quitclaim unto the second party forever, all the right, title, interest and claim which the first party has in and to the following described placer mining claims, in the County of Maricopa, State of Arizona, to wit:

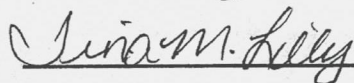
AMC # 403506 Gold By Crackie

Exempt per ARS 11-1134 A6

In WITNESS WHEREOF, the said first party has signed and sealed these presents the day and year first above written.

Signed, sealed and delivered:

 Steve Karolyi


 Tina Lilly


State of Arizona } Arizona  
County of } Maricopa

RECEIVED  
B.L.M. AZ STATE OFFICE  
2011 NOV 14 P 12:18  
PHOENIX, AZ

On this 14 day of November, 2011 before me Steve Karolyi and Tina Lilly, personally appeared, and proved to me on the basis of satisfactory evidence to be the person whose name is subscribed to the within instrument and acknowledged to me that he executed the same in his authorized capacity, and that his signature on the instrument the person, or the entity upon behalf of which the person acted, executed the instrument.

ACKNOWLEDGED by my hand and official notary seal.

  
Signature



ENTERED INTO COMPUTER

12/7/11 AT

2  
file  
12/20



When recorded please return to:  
Keith Miller  
2155 W. Farmdale Ave. #8  
Mesa, AZ 85202

## QUITCLAIM DEED

THIS QUITCLAIM DEED, Executed this 5<sup>th</sup> day of November, 2011, by first parties Steve Karolyi and Kenneth Moore whose address is P.O. Box 74353, Phoenix, AZ 85087, to second parties Keith Miller and Silvana Miller, whose address is 2155 W. Farmdale #8., Mesa, AZ 85202.



WITNESSETH, that the said first party, for good consideration and for the sum of \$10.00 paid by the second party, the receipt hereby acknowledged, does hereby remise, release and quitclaim unto the second party forever, all the right, title, interest and claim which the first party has in and to the following described lode mining claim, in the County of La Paz, State of Arizona, to wit:

AMC # 409436 La Paz Placer #3

Exempt per ARS 11-1134 A6

In WITNESS WHEREOF, the said first party has signed and sealed these presents the day and year first above written.

Signed, sealed and delivered:


 Steve Karolyi  
 Kenneth Moore


State of Arizona } Arizona  
County of } Maricopa

RECEIVED  
B.L.M. AZ STATE OFFICE  
2011 NOV 14 P 12:18  
PHOENIX, AZ

On this 14 day of November, 2011 before me Steve Karolyi personally appeared, and proved to me on the basis of satisfactory evidence to be the person whose name is subscribed to the within instrument and acknowledged to me that he executed the same in his authorized capacity, and that his signature on the instrument the person, or the entity upon behalf of which the person acted, executed the instrument.

ACKNOWLEDGED by my hand and official notary seal.

  
Signature



ENTERED INTO COMPUTER

12/7/11 AT

  
2  
YMC  
#20



When recorded please return to:  
Melvin Schoppman  
P.O. Box 4367  
Page, AZ 86040

## QUITCLAIM DEED

THIS QUITCLAIM DEED, Executed this 28<sup>th</sup> day of October, 2011, by first parties Steve Karolyi, whose address is P.O. Box 74353, Phoenix, AZ 85087, and Kenneth Moore whose address is P.O. Box 417, New River, AZ 85087, to second parties Melvin Schoppman, Harvey Schoppman and John Schoppman whose address is P.O. Box 4367, Page, AZ 86040.


WITNESSETH, that the said first party, for good consideration and for the sum of \$10.00 paid by the second party, the receipt hereby acknowledged, does hereby remise, release and quitclaim unto the second party forever, all the right, title, interest and claim which the first party has in and to the following described placer mining claims, in the County of La Paz, State of Arizona, to wit:


AMC # 405541 Lost River #3

Exempt per ARS 11-1134 A6

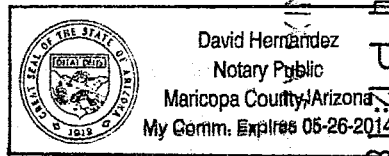
In WITNESS WHEREOF, the said first party has signed and sealed these presents the day and year first above written.

Signed, sealed and delivered:

 Steve Karolyi


 Kenneth Moore

State of Arizona } Arizona  
County of } Maricopa




On this 28<sup>th</sup> day of October, 2011 before me Steve Karolyi and Kenneth Moore, personally appeared, and proved to me on the basis of satisfactory evidence to be the person whose name is subscribed to the within instrument and acknowledged to me that he executed the same in his authorized capacity, and that his signature on the instrument the person, or the entity upon behalf of which the person acted, executed the instrument.

ACKNOWLEDGED by my hand and official notary seal.

  
Signature

ENTERED INTO COMPUTER

12/2/11 AT

3  
  
12/1

When recorded please return to:  
Melvin Schoppman  
P.O Box 4367  
Page, AZ 86040

## QUITCLAIM DEED

THIS QUITCLAIM DEED, Executed this 28<sup>th</sup> day of October, 2011, by first parties Steve Karolyi, whose address is P.O. Box 74353, Phoenix, AZ 85087, and Kenneth Moore whose address is P.O Box 417., New River, AZ 85087, to second parties Melvin Schoppman, Harvey Schoppman and John Schoppman whose address is P.O Box 4367, Page, AZ 86040.

WITNESSETH, that the said first party, for good consideration and for the sum of \$10.00 paid by the second party, the receipt hereby acknowledged, does hereby remise, release and quitclaim unto the second party forever, all the right, title, interest and claim which the first party has in and to the following described placer mining claims, in the County of La Paz, State of Arizona, to wit:


AMC # 405538 Lost River #3A

Exempt per ARS 11-1134 A6

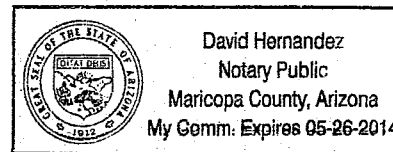
In WITNESS WHEREOF, the said first party has signed and sealed these presents the day and year first above written.

Signed, sealed and delivered:

 Steve Karolyi

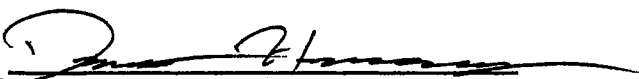
 Kenneth Moore

State of Arizona } Arizona  
County of } Maricopa



On this 28<sup>th</sup> day of October, 2011 before me Steve Karolyi and Kenneth Moore, personally appeared, and proved to me on the basis of satisfactory evidence to be the person whose name is subscribed to the within instrument and acknowledged to me that he executed the same in his authorized capacity, and that his signature on the instrument the person, or the entity upon behalf of which the person acted, executed the instrument.

ACKNOWLEDGED by my hand and official notary seal.

  
Signature

PHOENIX, AZ

2011 NOV 14 P 12:18

RECEIVED  
B.L.M. AZ STATE OFFICE

ENTERED INTO COMPUTER

12/7/11 AT

3  
Will  
Abz

When recorded please return to:  
Gary Farrar  
115 N. Chicago  
Salina, KS 67401

## QUITCLAIM DEED

THIS QUITCLAIM DEED, Executed this 19th day October 2011, by first parties Steve Karolyi and Kenneth Moore whose address is P.O. Box 74353, Phoenix, AZ 85087, to second parties Gary Farrar and Patricia Baier whose address is 115 N. Chicago., Salina, KS 67401.



WITNESSETH, That the said first party, for good consideration and for the sum of \$10.00 paid by the second party, the receipt hereby acknowledged, does hereby remise, release and quitclaim unto the second party forever, all the right, title, interest and claim which the first party has in and to the following described placer mining claim, in the County of Pinal, State of Arizona, to wit:

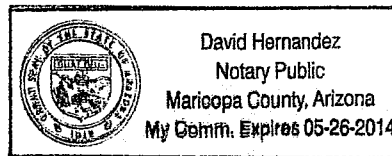
AMC # 406083 Superstition #2

Exempt per ARS 11-1134 A6

In WITNESS WHEREOF, the said first party has signed and sealed these presents the day and year first above written.

Signed, sealed and delivered:

  
Steve Karolyi  
  
Kenneth Moore



State of Arizona } Arizona  
County of } Maricopa

On this 28th day of October, 2011 before me Steve Karolyi and Kenneth Moore personally appeared, and proved to me on the basis of satisfactory evidence to be the person whose name is subscribed to the within instrument and acknowledged to me that he executed the same in his authorized capacity, and that his signature on the instrument the person, or the entity upon behalf of which the person acted, executed the instrument.

ACKNOWLEDGED by my hand and official notary seal.

  
Signature

PHOENIX, AZ

2011 NOV 14 P 12:18

RECEIVED  
B.L.M. AZ STATE OFFICE

ENTERED INTO COMPUTER

10/27/11 AT

2  
Mile  
and -

When recorded please return to:  
David Schuck  
2108 E. 6<sup>th</sup> St.  
Vancouver, WA 98661

## QUITCLAIM DEED

THIS QUITCLAIM DEED, Executed this 15<sup>th</sup> day of October 2011, by first parties Steve Karolyi and Kenneth Moore whose address is P.O. Box 74353, Phoenix, AZ 85087 to second parties, David Schuck and Ernie Connall whose address is 2108 E. 6<sup>th</sup> St., Vancouver, WA 98661.

WITNESSETH, That the said first party, for good consideration and for the sum of \$10.00 paid by the second party, the receipt hereby acknowledged, does hereby remise, release and quitclaim unto the second party forever, all the right, title, interest and claim which the first party has in and to the following described placer mining claim, in the County of Maricopa, State of Arizona, to wit:


AMC # 405036 Howling Gold

Exempt per ARS 11-1134 A6

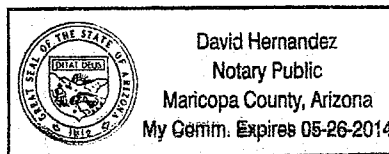
In WITNESS WHEREOF, the said first party has signed and sealed these presents the day and year first above written.

Signed, sealed and delivered:

  
Steve Karolyi


  
Kenneth Moore

State of Arizona } Arizona  
County of } Maricopa



On this 28<sup>th</sup> day of October, 2011 before me Steve Karolyi and Kenneth Moore personally appeared, and proved to me on the basis of satisfactory evidence to be the person whose name is subscribed to the within instrument and acknowledged to me that he executed the same in his authorized capacity, and that his signature on the instrument the person, or the entity upon behalf of which the person acted, executed the instrument.

ACKNOWLEDGED by my hand and official notary seal.

  
Signature

PHOENIX, AZ

2011 NOV 14 P 12:18

RECEIVED  
B.L.M. AZ STATE OFFICE

ENTERED INTO COMPUTER

12/7/11 AT

2  
\$20-

When recorded please return to:  
Glendon Sain  
1540 Keller Parkway  
Suite 108-Box 316  
Keller, TX 76248

## QUITCLAIM DEED

THIS QUITCLAIM DEED, Executed this 12th day of October, 2011 by first party Steve Karolyi whose address is P.O. Box 74353, Phoenix, AZ 85087, Kenneth Moore, Shawn Deters and Tina Lilly, to second parties, Glendon D. Sain, Linda A. Sain, Justin C. Sain and Wendy J. Hill (Sain), whose address is 1540 Keller Parkway, Suite 108, Box 316, Keller, TX 76248.


WITNESSETH, That the said first party, for good consideration and for the sum of \$10.00 paid by the second party, the receipt hereby acknowledged, does hereby remise, release and quitclaim unto the second party forever, all the right, title, interest and claim which the first party has in and to the following described placer mining claims, in the County of Yavapai, State of Arizona, to wit:

AMC # 402470 Lost Treasure #2


Exempt per ARS 11-1134 A6


In WITNESS WHEREOF, the said first party has signed and sealed these presents the day and year first above written.

Signed, sealed and delivered:

  
Steve Karolyi

  
Kenneth Moore

  
Shawn Deters


  
Tina Lilly

State of Arizona } Arizona  
County of } Maricopa

On this 28th day of October, 2011 before me Steve Karolyi, Kenneth Moore, Shawn Deters and Tina Lilly personally appeared, and proved to me on the basis of satisfactory evidence to be the person whose name is subscribed to the within instrument and acknowledged to me that he executed the same in his authorized capacity, and that his signature on the instrument the person, or the entity upon behalf of which the person acted, executed the instrument.

ACKNOWLEDGED by my hand and official notary seal.


  
Signature



RECEIVED  
B.L.M. AZ STATE OFFICE  
2011 NOV 14 12:18 PM

ENTERED INTO COMPUTER

12/7/11 AT

  
#40-



United States Department of the Interior  
Bureau of Land Management  
LANDS/RECREATION & PLANNING  
ONE N CENTRAL AVE  
PHOENIX, AZ 85004 -2203  
Phone: 602-417-9200



Receipt

No:

2461752

Transaction #: 2537888

Date of Transaction: 11/14/2011

CUSTOMER:

STEVE KAROLYI  
PO BOX 74353  
PHOENIX, AZ 85087-1006 US

| LINE #        | QTY   | DESCRIPTION   | REMARKS | UNIT PRICE | TOTAL             |
|---------------|-------|---|---------|------------|-------------------|
| 1             | 11.00 | LOCATABLE MINERALS / MINING CLAIMS-NEW, UNADJUD, ONE OR MORE AUTH NOS / NEW MINING CLAIM LOCATION FEE \$34<br>CASES: AMC412179/\$34.00, AMC412180/\$34.00, AMC412181/\$34.00, AMC412182/\$34.00, AMC412183/\$34.00, AMC412184/\$34.00, AMC412185/\$34.00, AMC412186/\$34.00, AMC412187/\$34.00, AMC412188/\$34.00, AMC412189/\$34.00          |         | - n/a -    | 374.00            |
| 2             | 11.00 | LOCATABLE MINERALS / MINING CLAIMS-NEW, UNADJUD, ONE OR MORE AUTH NOS / NEW MINING CLAIM MAINT FEE \$140<br>CASES: AMC412179/\$140.00, AMC412180/\$140.00, AMC412181/\$140.00, AMC412182/\$140.00, AMC412183/\$140.00, AMC412184/\$140.00, AMC412185/\$140.00, AMC412186/\$140.00, AMC412187/\$140.00, AMC412188/\$140.00, AMC412189/\$140.00 |         | - n/a -    | 1540.00           |
| 3             | 11.00 | LOCATABLE MINERALS / MINING CLAIMS-NEW, UNADJUD, ONE OR MORE AUTH NOS / NEW MINING CLAIM PROCESSING FEE \$15<br>CASES: AMC412179/\$15.00, AMC412180/\$15.00, AMC412181/\$15.00, AMC412182/\$15.00, AMC412183/\$15.00, AMC412184/\$15.00, AMC412185/\$15.00, AMC412186/\$15.00, AMC412187/\$15.00, AMC412188/\$15.00, AMC412189/\$15.00        |         | - n/a -    | 165.00            |
| 4             | 1.00  | LOCATABLE MINERALS / MINING CLAIMS-NOT NEW- UNADJUD, ONE AUTH NO. ONLY / MINING CLAIM MONEY RECEIVED<br>CASES: AMC403506/\$180.00   | TRF/18  | - n/a -    | 180.00            |
| <b>TOTAL:</b> |       |   |         |            | <b>\$2,259.00</b> |

PAYMENT INFORMATION

|   |           |                                |             |            |
|---|-----------|--------------------------------|-------------|------------|
| 1 | AMOUNT:   | 2259.00                        | POSTMARKED: | N/A        |
|   | TYPE:     | CHECK                          | RECEIVED:   | 11/14/2011 |
|   | CHECK NO: | 8018                           |             |            |
|   | NAME:     | KAROLYI, STEVE<br>PO BOX 74353 |             |            |

TIX AZ 85087-1006 US

REMARKS

This receipt was generated by the automated BLM Collections and Billing System and is a paper representation of a portion of the official electronic record contained therein.

When recorded please return to:  
Rex Sheeley  
8808 W 225 S  
Lot 22  
Kimmell, IN 46760-9746

Amc 405034

Amc 406082

Amc 407728

Amc 406029

Amc 401615

Amc 408791

## AMENDED QUITCLAIM DEED

THIS QUITCLAIM DEED, Executed this 8<sup>th</sup> day of February, 2011, by first parties Steve Karolyi and Kenneth Moore whose address is P.O. Box 74353, Phoenix, AZ 85087, to second parties Rex Sheeley And Deborah Sheeley whose address is 8808 W. 225 S., Lot 22, Kimmell, IN 46760-9746.


WITNESSETH, that the said first party, for good consideration and for the sum of \$10.00 paid by the second party, the receipt hereby acknowledged, does hereby remise, release and quitclaim unto the second party forever, all the right, title, interest and claim which the first party has in and to the following described placer mining claims, in the County of Maricopa, State of Arizona, to wit:

AMC # 405034 Big Moon Gold NE ¼ of the SE ¼ Section 3 T3N R7W GSB&M

Exempt per ARS 11-1134 A6

In WITNESS WHEREOF, the said first party has signed and sealed these presents the day and year first above written.

Signed, sealed and delivered:

 Steve Karolyi

 Kenneth Moore


State of Arizona } Arizona  
County of } Maricopa

RECEIVED  
MARICOPA COUNTY CLERK'S OFFICE  
2011 JUL 25 P 2:07  
PHOENIX, ARIZONA

On this 22 day of July, 2011 before me Steve Karolyi and Kenneth Moore, personally appeared, and proved to me on the basis of satisfactory evidence to be the person whose name is subscribed to the within instrument and acknowledged to me that he executed the same in his authorized capacity, and that his signature on the instrument the person, or the entity upon behalf of which the person acted, executed the instrument.

ACKNOWLEDGED by my hand and official notary seal.

  
Signature



ENTERED INTO COMPUTER



AT

Duplicate - only charged \$10.  
in transferred

1/3c

When recorded please return to:  
Melvy Salguero  
1006 S Limestone St  
Benson, AZ 85602-6840

## QUITCLAIM DEED

THIS QUITCLAIM DEED, Executed this 15th day of July, 2011, by first party Steve Karolyi, whose address is P.O. Box 74353, Phoenix, AZ 85087, to second party Melvy E. Salguero whose address is 1006 S. Limestone St., Benson, AZ 85602-6840 .

WITNESSETH, that the said first party, for good consideration and for the sum of \$10.00 paid by the second party, the receipt hereby acknowledged, does hereby remise, release and quitclaim unto the second party forever, all the right, title, interest and claim which the first party has in and to the following described lode mining claim, in the County of La Paz, State of Arizona, to wit:

AMC # 408792 La Paz Gold #2 NW ¼ of Sec. 33 T5N R13W GSB&M

Exempt per ARS 11-1134 A6

In WITNESS WHEREOF, the said first party has signed and sealed these presents the day and year first above written.

Signed, sealed and delivered:


 Steve Karolyi

State of Arizona } Arizona  
County of } Maricopa

On this 23 day of August, 2011 before me Steve Karolyi personally appeared, and proved to me on the basis of satisfactory evidence to be the person whose name is subscribed to the within instrument and acknowledged to me that he executed the same in his authorized capacity, and that his signature on the instrument the person, or the entity upon behalf of which the person acted, executed the instrument.

ACKNOWLEDGED by my hand and official notary seal.

  
Signature



ENTERED INTO COMPUTER

AUG 26 2011

AT

1/60

When recorded please return to:  
Melvy Salguero  
1006 S Limestone St  
Benson, AZ 85602-6840

## QUITCLAIM DEED

THIS QUITCLAIM DEED, Executed this 15th day of July, 2011, by first party Steve Karolyi, whose address is P.O. Box 74353, Phoenix, AZ 85087, to second party Melvy E. Salguero whose address is 1006 S. Limestone St., Benson, AZ 85602-6840 .

WITNESSETH, that the said first party, for good consideration and for the sum of \$10.00 paid by the second party, the receipt hereby acknowledged, does hereby remise, release and quitclaim unto the second party forever, all the right, title, interest and claim which the first party has in and to the following described lode mining claim, in the County of La Paz, State of Arizona, to wit:

AMC # 403508 La Paz Gold #2

Exempt per ARS 11-1134 A6

In WITNESS WHEREOF, the said first party has signed and sealed these presents the day and year first above written.

Signed, sealed and delivered:


 Steve Karolyi

State of Arizona } Arizona  
County of } Maricopa

On this 22 day of July, 2011 before me Steve Karolyi personally appeared, and proved to me on the basis of satisfactory evidence to be the person whose name is subscribed to the within instrument and acknowledged to me that he executed the same in his authorized capacity, and that his signature on the instrument the person, or the entity upon behalf of which the person acted, executed the instrument.

ACKNOWLEDGED by my hand and official notary seal.

  
Signature



wrong Amc # used.  
corrected document received.  
AT

RECEIVED  
NOTARY PUBLIC  
2011 JUL 25 PM 2:07  
CHRISSEY LAMAR

1160



When recorded please return to:  
David Grimm  
4402 Rt. 819  
Avonmore, PA 15618

## QUITCLAIM DEED

THIS QUITCLAIM DEED, Executed this 18<sup>th</sup> day of July 2011, by first parties Steve Karolyi and Kenneth Moore, whose address is P.O Box 74353, Phoenix, Az 85087 to second parties, David F. Grimm and Noreen A. Grimm, whose address is 4402 Rt. 819., Avonmore, PA., 15618.

WITNESSETH, That the said first party, for good consideration and for the sum of \$10.00 paid by the second party, the receipt hereby acknowledged, does hereby remise, release and quitclaim unto the second party forever, all the right, title, interest and claim which the first party has in and to the following described placer mining claim, in the County of La Paz, State of Arizona, to wit:


AMC # 406035 Martin Peak #6 SE ¼ of the SE ¼ Sec. 27 T4N R13W GSB&M

Exempt per ARS 11-1134 A6

In WITNESS WHEREOF, the said first party has signed and sealed these presents the day and year first above written.

Signed, sealed and delivered:


  
Steve Karolyi


  
Kenneth Moore

State of Arizona } Arizona  
County of } Maricopa

On this 22 day of July, 2011 before me Steve Karolyi and Kenneth Moore personally appeared, and proved to me on the basis of satisfactory evidence to be the person whose name is subscribed to the within instrument and acknowledged to me that he executed the same in his authorized capacity, and that his signature on the instrument the person, or the entity upon behalf of which the person acted, executed the instrument.

ACKNOWLEDGED by my hand and official notary seal.

  
Signature



Not processed.  
Claim closed. AT  
398 entered

When recorded please return to:  
Andrew Faulkner  
Johna Laviada  
3749 S. Spirit Stealth  
Tucson, AZ 85730

## QUITCLAIM DEED

THIS QUITCLAIM DEED, Executed this 19<sup>th</sup> day of July 2011, by first parties Steve Karolyi and Kenneth Moore whose address is P.O. Box 74353, Phoenix, AZ 85087, to second parties Andrew Faulkner and Johna Laviada whose address is 3749 S. Spirit Stealth., Tucson, AZ 85730.


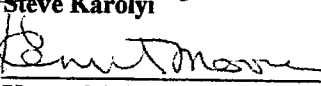
WITNESSETH, That the said first party, for good consideration and for the sum of \$10.00 paid by the second party, the receipt hereby acknowledged, does hereby remise, release and quitclaim unto the second party forever, all the right, title, interest and claim which the first party has in and to the following described placer mining claim, in the County of Pinal, State of Arizona, to wit:

AMC # 406082 Superstition #1 SE ¼ of NE ¼ Sec. 32 T1S R12E GSRB&M

Exempt per ARS 11-1134 A6

In WITNESS WHEREOF, the said first party has signed and sealed these presents the day and year first above written.

Signed, sealed and delivered:


  
Steve Karolyi  
  
Kenneth Moore

State of Arizona } Arizona  
County of } Maricopa

On this 22 day of July 2011 before me Steve Karolyi and Kenneth Moore personally appeared, and proved to me on the basis of satisfactory evidence to be the person whose name is subscribed to the within instrument and acknowledged to me that he executed the same in his authorized capacity, and that his signature on the instrument the person, or the entity upon behalf of which the person acted, executed the instrument.

ACKNOWLEDGED by my hand and official notary seal.

  
Signature



RECEIVED  
MARICOPA COUNTY CLERK  
2011 JUL 25 P 2:07  
MARICOPA, ARIZONA

ENTERED INTO COMPUTER

8/9/11 AT

When recorded please return to:  
Brian Isao Nakashima  
P.O. Box 1178  
Kealahkekua, HI 96750

## QUITCLAIM DEED

THIS QUITCLAIM DEED, Executed this 16<sup>th</sup> day of July, 2011, by first parties Steve Karolyi, whose address is P.O. Box 74353, Phoenix, AZ 85087, and Kenneth Moore whose address is P.O Box 417., New River, AZ 85087, to second parties Brian I. Nakashima and Daniel R. Vierra whose address is P.O Box 1178., Kealahkekua, HI 96750.


WITNESSETH, that the said first party, for good consideration and for the sum of \$10.00 paid by the second party, the receipt hereby acknowledged, does hereby remise, release and quitclaim unto the second party forever, all the right, title, interest and claim which the first party has in and to the following described placer mining claims, in the County Maricopa, State of Arizona, to wit:

AMC # 407736 Camp Wash Gold #9 NW ¼ of the NE ¼ Section 5 T3N R7W GSB&M

Exempt per ARS 11-1134 A6

In WITNESS WHEREOF, the said first party has signed and sealed these presents the day and year first above written.

Signed, sealed and delivered:


 Steve Karolyi


 Kenneth Moore

State of Arizona } Arizona  
County of } Maricopa

On this 22 day of July, 2011 before me Steve Karolyi and Kenneth Moore, personally appeared, and proved to me on the basis of satisfactory evidence to be the person whose name is subscribed to the within instrument and acknowledged to me that he executed the same in his authorized capacity, and that his signature on the instrument the person, or the entity upon behalf of which the person acted, executed the instrument.

ACKNOWLEDGED by my hand and official notary seal.

  
Signature



RECEIVED  
MARICOPA COUNTY CLERK'S OFFICE  
2011 JUL 25 P 2:07  
PHOENIX, ARIZONA

ENTERED INTO COMPUTER

8/2/11 AT

nl.n

When recorded please return to:  
Rebecca Dominik  
451 W Homer Adams Rd  
Elma, WA 98541

## QUITCLAIM DEED

THIS QUITCLAIM DEED, Executed this 19<sup>th</sup> day of July 2011, by first parties Steve Karolyi and Tina Lilly, whose address is P.O. Box 74353, Phoenix, AZ 85087, to second parties, Rebecca Dominik and Edward Dominink whose address is 451 W. Homer Adams Rd., Elma, WA 98541.


WITNESSETH, That the said first party, for good consideration and for the sum of \$10.00 paid by the second party, the receipt hereby acknowledged, does hereby remise, release and quitclaim unto the second party forever, all the right, title, interest and claim which the first party has in and to the following described placer mining claims, in the County of La Paz, State of Arizona, to wit:

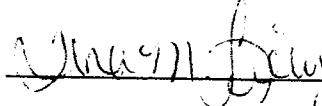
AMC # 401619 Gold Pass #3 SE ¼ of the NE ¼ Sec. 17 T7N R12W GSRB&M

Exempt per ARS 11-1134 A6

In WITNESS WHEREOF, the said first party has signed and sealed these presents the day and year first above written.

Signed, sealed and delivered:

 Steve Karolyi


 Tina Lilly

State of Arizona } Arizona  
County of } Maricopa

On this 22 day of July, 2011 before me Steve Karolyi and Tina Lilly personally appeared, and proved to me on the basis of satisfactory evidence to be the person whose name is subscribed to the within instrument and acknowledged to me that he executed the same in his authorized capacity, and that his signature on the instrument the person, or the entity upon behalf of which the person acted, executed the instrument.

ACKNOWLEDGED by my hand and official notary seal.

  
Signature



ENTERED INTO COMPUTER

8/9/11 AT

nl

When recorded please return to:  
Brinna Kate Holly Melissa Waid  
¾ Liverpool Rd  
Ashfield 2131  
Sydney, New South Wales, Australia

## QUITCLAIM DEED

THIS QUITCLAIM DEED, Executed this 19th day of July, 2011, by first party Steve Karolyi, whose address is P.O. Box 74353, Phoenix, AZ 85087, to second party Brinna Kate Holly Melissa Waid whose address is 3/4 Liverpool Rd., Ashfield 2131, Sydney, New South Wales, Australia.


WITNESSETH, that the said first party, for good consideration and for the sum of \$10.00 paid by the second party, the receipt hereby acknowledged, does hereby remise, release and quitclaim unto the second party forever, all the right, title, interest and claim which the first party has in and to the following described lode mining claim, in the County of La Paz, State of Arizona, to wit:

AMC # 403509 La Paz Gold #3

Exempt per ARS 11-1134 A6

In WITNESS WHEREOF, the said first party has signed and sealed these presents the day and year first above written.

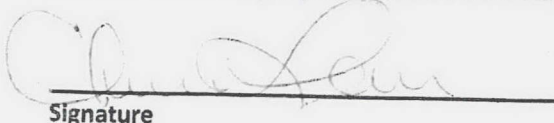
Signed, sealed and delivered:


 Steve Karolyi

State of Arizona } Arizona  
County of } Maricopa

On this 22 day of July, 2011 before me Steve Karolyi personally appeared, and proved to me on the basis of satisfactory evidence to be the person whose name is subscribed to the within instrument and acknowledged to me that he executed the same in his authorized capacity, and that his signature on the instrument the person, or the entity upon behalf of which the person acted, executed the instrument.

ACKNOWLEDGED by my hand and official notary seal.

  
Signature



RECEIVED  
MARICOPA COUNTY OFFICE  
2011 JUL 25 P 2:00  
MARICOPA, ARIZONA

Incorrect Serial Number  
used. Should be AMC 408793

No corrected document received. Not processed.

AT

1/11/11



**United States Department of the Interior**

**Bureau of Land Management**

LANDS/RECREATION & PLANNING

ONE N CENTRAL AVE

PHOENIX, AZ 85004 -2203

Phone: 602-417-9200

Receipt

No:

2389117

**Transaction #:** 2464149

**Date of Transaction:** 07/25/2011

**CUSTOMER:**

STEVE KAROLYI  
PO BOX 74353  
PHOENIX, AZ 85087-1006 US

| LINE #        | QTY  | DESCRIPTION   | REMARKS       | UNIT PRICE | TOTAL           |
|---------------|------|---|---------------|------------|-----------------|
| 1             | 1.00 | LOCATABLE MINERALS / MINING CLAIMS-NOT NEW-UNADJUD,ONE AUTH NO. ONLY / MINING CLAIM MONEY RECEIVED<br>CASES: AMC403509/\$100.00 | TRF (10)      | - n/a -    | 100.00          |
| 2             | 1.00 | LOCATABLE MINERALS / MINING CLAIMS-NOT NEW-UNADJUD,ONE AUTH NO. ONLY / MINING CLAIM MONEY RECEIVED<br>CASES: AMC405034/\$10.00  | AMEND TRF (1) | - n/a -    | 10.00           |
| 3             | 1.00 | LOCATABLE MINERALS / MINING CLAIMS-NOT NEW-UNADJUD,ONE AUTH NO. ONLY / MINING CLAIM MONEY RECEIVED<br>CASES: AMC386609/\$30.00  | TRF (3)       | - n/a -    | 30.00           |
| <b>TOTAL:</b> |      |   |               |            | <b>\$140.00</b> |

**PAYMENT INFORMATION**

|   |           |  |             |            |
|---|-----------|--|-------------|------------|
| 1 | AMOUNT:   | 140.00   | POSTMARKED: | N/A        |
|   | TYPE:     | CHECK  | RECEIVED:   | 07/25/2011 |
|   | CHECK NO: | 7960   |             |            |
|   | NAME:     | KAROLYI, STEVE<br>PO BOX 74353<br>PHOENIX AZ 85087-1006 US |             |            |

**REMARKS**

This receipt was generated by the automated BLM Collections and Billing System and is a paper representation of a portion of the official electronic record contained therein.

#30 = 386609 x 3

#10 = 405034

#100 = 408792

**NOTICE!!**

**These documents have been scanned!**

**Do not place un-scanned documents beneath this notice!**

**Do not remove this notice from this file!**

GPO Jacket No. 560-102  
Print Order 61540  
Rise Business Services, LLC  
Job=AZ15 5/17/2019



Box Number= AZ15060



Claim Begin-End: AMC406082-AMC406088

4 Miscellaneous



AZ15060-11 AMC405526-AMC406355



Search USPS.com or Track Packages

[Quick Tools](#)[Ship a Package](#)[Send Mail](#)[Manage Your Mail](#)[Shop](#)[Business Solutions](#)

## Track & Confirm

You entered: 70091410000171243756

Status: Depart USPS Sort Facility

Your item departed our TUCSON, AZ 85726 sort facility on November 29, 2011.

Additional information for this item is stored in files offline.

You may request that the additional information be retrieved from the archives, and that we send you an e-mail when this retrieval is complete. Requests to retrieve additional information are generally processed within four hours. This information will remain online for 30 days.

☐ I would like to receive notification on this request

### Find Another Item

What's your label (or receipt) number?

#### LEGAL

[Privacy Policy](#) ›  
[Terms of Use](#) ›  
[FOIA](#) ›  
[No FEAR Act EEO Data](#) ›

#### OTHER USPS SITES

[Business Customer Gateway](#) ›  
[Postal Inspectors](#) ›  
[Inspector General](#) ›  
[Postal Explorer](#) ›

#### ON USPS.COM

[Government Services](#) ›  
[Buy Stamps & Shop](#) ›  
[Print a Label with Postage](#) ›  
[Customer Service](#) ›  
[Site Index](#) ›

#### ON ABOUT.USPS.COM

[About USPS Home](#) ›  
[Newsroom](#) ›  
[Mail Service Updates](#) ›  
[Forms & Publications](#) ›  
[Careers](#) ›

Amc 401615  
402469  
405034  
405325  
405534  
406029  
406082  
406377  
407728

RE: Change of Address

Bureau of Land Management


ATTENTION:

Rod Ebert

Amy Thrower

Tony Stewart

Please note that my name, Kenneth Moore, appears on several mining claims on file with the Bureau of Land Management of which I am a locator of said claims. Please be advised of a change of address for all claims already on file from P.O Box 74353 Phoenix, AZ 85087 to my current and correct address of P.O Box 417 New River, AZ 85087. Should you have any questions regarding my change of address I may be reached at 623-277-8720. Thank you.




Kenneth Moore

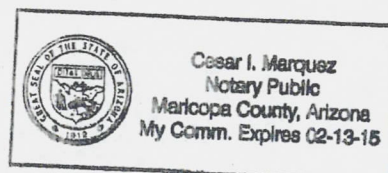
State of Arizona     } Arizona  
County of            } Maricopa

RECEIVED  
U.S. STATE OFFICE  
2011 JUN 16 P 1:37  
PHOENIX, ARIZONA

On this 10 day of June, 2011 before me Kenneth Moore, personally appeared, and proved to me on the basis of satisfactory evidence to be the person whose name is subscribed to the within instrument and acknowledged to me that he executed the same in his authorized capacity, and that his signature on the instrument the person, or the entity upon behalf of which the person acted, executed the instrument.

ACKNOWLEDGED by my hand and official notary seal.

  
Signature



Pauline -

Can you please  
correct this address.

JUL 07 2011

Thanks -

R.S. had to

Amey

consolidate the

Address for me - AUG 02 2011  
PB done.



### List of Proprietors

MOORE KENNETH[50661], 2914 LORIWOOD DR, , HAUGHTON, LA, 710379344, P, MATCHED  
MOORE KENNETH[2297703], PO BOX 417, , PHOENIX, AZ, 850010417, P, MATCHED  
MOORE KENNETH MRS[50662], 2914 LORIWOOD DR, , HAUGHTON, LA, 710379344, P, MATCHED

*Consolidated*  
ENTERED INTO COMPUTER  
AUG 02 2011 *PA*

Select

Cancel

### List of Proprietors

MOORE KENNETH[50661], 2914 LORIWOOD DR, , HAUGHTON, LA, 710379344, P, MATCHED  
MOORE KENNETH[2297703], PO BOX 417, , PHOENIX, AZ, 850010417, P, MATCHED -Keep  
MOORE KENNETH[2318127], PO BOX 74353, , PHOENIX, AZ, 850871006, P, MATCHED  
MOORE KENNETH MRS[50662], 2914 LORIWOOD DR, , HAUGHTON, LA, 710379344, P, MATCHED

Had Rick consolidate these Addresser

AUG 02 2011 9:10 AM

RB

Select

Cancel

**DEPARTMENT OF THE INTERIOR  
BUREAU OF LAND MANAGEMENT  
MINING CLAIMS**

**MC Customer Information - With Serial No. and Claim Name  
ACTIVE CLAIMS**

Run Date: 07/07/2011 07:55 AM

Page 1 of

Admin State: AZ

Geo State: AZ

MOORE KENNETH  
PO BOX 74353  
PHOENIX, AZ 85087-10

CUSTOMER ID: 2297703

| <u>Serial No.</u> | <u>Claim Name/Number</u> | <u>Lead Serial No.</u> | <u>Disposition</u> |
|-------------------|--------------------------|------------------------|--------------------|
| AMC401615         | PONCHO VILLA #2          | AMC401615              | ACTIVE             |
| AMC402470         | LOST TREASURE #2         | AMC402469              | ACTIVE             |
| AMC405034         | BIG MOON GOLD            | AMC405034              | ACTIVE             |
| AMC405035         | HIDDEN CANYON            | AMC405034              | ACTIVE             |
| AMC405036         | HOWLING GOLD             | AMC405034              | ACTIVE             |
| AMC405327         | BOOT JACK GOLD           | AMC405325              | ACTIVE             |
| AMC405328         | BOWIE                    | AMC405325              | ACTIVE             |
| AMC405329         | CROCKET                  | AMC405325              | ACTIVE             |
| AMC405330         | EUREKA GOLD              | AMC405325              | ACTIVE             |
| AMC405331         | FREE GOLD                | AMC405325              | ACTIVE             |
| AMC405332         | GOLD CAMP DRAW           | AMC405325              | ACTIVE             |
| AMC405333         | GOLD LODGE               | AMC405325              | ACTIVE             |
| AMC405336         | HOUSTON                  | AMC405325              | ACTIVE             |
| AMC405337         | MINERAL WASH GOLD        | AMC405325              | ACTIVE             |
| AMC405338         | NUGGET CANYON GOLD       | AMC405325              | ACTIVE             |
| AMC405339         | TRAVIS                   | AMC405325              | ACTIVE             |
| AMC405540         | LOST RIVER #2            | AMC405534              | ACTIVE             |
| AMC405541         | LOST RIVER #3            | AMC405534              | ACTIVE             |
| AMC405542         | LOST RIVER #4            | AMC405534              | ACTIVE             |
| AMC405543         | LOST RIVER #5            | AMC405534              | ACTIVE             |
| AMC405544         | LOST RIVER #4A           | AMC405534              | ACTIVE             |
| AMC405545         | NUGGET CANYON A          | AMC405534              | ACTIVE             |
| AMC406029         | MARTIN PEAK #1           | AMC406029              | ACTIVE             |
| AMC406030         | MARTIN PEAK #2           | AMC406029              | ACTIVE             |
| AMC406031         | MARTIN PEAK #3           | AMC406029              | ACTIVE             |
| AMC406033         | MARTIN PEAK #4           | AMC406029              | ACTIVE             |
| AMC406035         | MARTIN PEAK #6           | AMC406029              | ACTIVE             |
| AMC406082         | SUPERSTITION #1          | AMC406082              | ACTIVE             |
| AMC406083         | SUPERSTITION #2          | AMC406082              | ACTIVE             |
| AMC406084         | SUPERSTITION #3          | AMC406082              | ACTIVE             |
| AMC406085         | SUPERSTITION #4          | AMC406082              | ACTIVE             |
| AMC406086         | SUPERSTITION #5          | AMC406082              | ACTIVE             |
| AMC406087         | SUPERSTITION #7          | AMC406082              | ACTIVE             |
| AMC406088         | SUPERSTITION #8          | AMC406082              | ACTIVE             |
| AMC406377         | SUNDANCE GOLD #1         | AMC406377              | ACTIVE             |
| AMC406378         | SUNDANCE GOLD #2         | AMC406377              | ACTIVE             |
| AMC406380         | SUNDANCE GOLD #4         | AMC406377              | ACTIVE             |
| AMC406381         | SUNDANCE GOLD #5         | AMC406377              | ACTIVE             |
| AMC406382         | SUNDANCE GOLD #6         | AMC406377              | ACTIVE             |
| AMC406384         | SUNDANCE GOLD #8         | AMC406377              | ACTIVE             |
| AMC406385         | SUNDANCE GOLD #9         | AMC406377              | ACTIVE             |
| AMC406386         | SUNDANCE GOLD #10        | AMC406377              | ACTIVE             |
| AMC406387         | SUNDANCE GOLD #11        | AMC406377              | ACTIVE             |
| AMC406388         | SUNDANCE GOLD #12        | AMC406377              | ACTIVE             |
| AMC406389         | SUNDANCE GOLD #13        | AMC406377              | ACTIVE             |
| AMC406390         | SUNDANCE GOLD #14        | AMC406377              | ACTIVE             |
| AMC406391         | SUNDANCE GOLD #16        | AMC406377              | ACTIVE             |
| AMC406392         | SUNDANCE GOLD #17        | AMC406377              | ACTIVE             |
| AMC407728         | CAMP WASH GOLD #1        | AMC407728              | ACTIVE             |
| AMC407729         | CAMP WASH GOLD #2        | AMC407728              | ACTIVE             |
| AMC407730         | CAMP WASH GOLD #3        | AMC407728              | ACTIVE             |

**DEPARTMENT OF THE INTERIOR  
BUREAU OF LAND MANAGEMENT**

**MINING CLAIMS**

**MC Customer Information - With Serial No. and Claim Name**

**ACTIVE CLAIMS**

Run Date: 07/07/2011 07:55 AM

Page 2 of

| <u>Serial No.</u> | <u>Claim Name/Number</u> | <u>Lead Serial No.</u> | <u>Disposition</u> |
|-------------------|--------------------------|------------------------|--------------------|
| AMC407731         | CAMP WASH GOLD #4        | AMC407728              | ACTIVE             |
| AMC407732         | CAMP WASH GOLD #5        | AMC407728              | ACTIVE             |
| AMC407733         | CAMP WASH GOLD #6        | AMC407728              | ACTIVE             |
| AMC407734         | CAMP WASH GOLD #7        | AMC407728              | ACTIVE             |
| AMC407735         | CAMP WASH GOLD #8        | AMC407728              | ACTIVE             |
| AMC407736         | CAMP WASH GOLD #9        | AMC407728              | ACTIVE             |

Number of ACTIVE cases: 57

**BUREAU OF LAND MANAGEMENT**  
**MINING CLAIMS**  
**MC Customer Information**

Run Date: 07/07/2011 07:55 AM

Page: 1

**Total Rows Returned: 57**

AZ

**Limiting Criteria:**

---

System Id = MC

Admin State = AZ

Geo State = AZ

Case Disp Txt = ACTIVE

Geost County Cd =

Admst Dist FO Cd =

Cust Nm begins with MOORE KENNETH

District Txt =

FO Txt =

County Txt =

Adm Agency =

Adm Agency Txt =

Mer Twp Rng =

Mtrs =

**NO WARRANTY IS MADE BY BLM  
FOR USE OF THE DATA FOR  
PURPOSES NOT INTENDED BY BLM**



**NOTICE!!**

**These documents have been scanned!**

**Do not place un-scanned documents beneath this notice!**

**Do not remove this notice from this file!**

GPO Jacket No. 560-102  
Print Order 61540  
Rise Business Services, LLC  
Job=AZ15 5/17/2019



Box Number= AZ15060



Claim Begin-End: AMC406082-AMC406088

5 Annual Filings



AZ15060-11

AMC405526-AMC406355

UNITED STATES  
DEPARTMENT OF THE INTERIOR  
BUREAU OF LAND MANAGEMENT

MAINTENANCE FEE WAIVER CERTIFICATION

SEE INSTRUCTIONS ON PAGE 2

344

406082

FORM APPROVED  
OMB NO. 1004-0114  
Expires: January 31, 2020

1. This small miner waiver is filed for the assessment year beginning on September 1, 2019 and ending on September 1, 2020.
2. The undersigned and all related parties owned ten or fewer mining claims, mill, or tunnel sites located and maintained on Federal lands in the United States of America on September 1, 2019.
3. The undersigned have performed the assessment work required by law for each mining claim listed prior to filing this waiver and understand that by filing this form, the undersigned must file an affidavit of assessment work with the Bureau of Land Management (BLM) by the December 30th following the filing of this waiver.
4. The undersigned understand that if the assessment work obligation has not yet come due under 30 U.S.C. 28 (for those claims in their first assessment year only), a notice of intent to hold reciting this condition must be recorded by the December 30th following the filing of this waiver.
5. The undersigned understand that mill and tunnel sites may also be listed on this waiver and be waived from payment of the maintenance fee, and that a notice of intent to hold for these sites is required to be filed with the BLM by the December 30th following the filing of this waiver.
6. The undersigned understand and acknowledge that pursuant to 43 U.S.C. 1212 and 18 U.S.C. 1001, the filing or recording of a false, fictitious, or fraudulent document with the BLM may result in a fine of up to \$250,000, a prison term not to exceed five years, or both.
7. The mining claims, mill or tunnel sites for which this waiver from payment of the maintenance fees is requested are:

| CLAIM OR SITE NAME          | BLM RECORDATION SERIAL NUMBER |
|-----------------------------|-------------------------------|
| 1. <u>Superstition #3</u> ✓ | <u>Amc 406084</u>             |
| 2.                          |                               |
| 3.                          |                               |
| 4.                          |                               |
| 5.                          |                               |
| 6.                          |                               |
| 7.                          |                               |
| 8.                          |                               |
| 9.                          |                               |
| 10.                         |                               |

RECEIVED  
BLM AZ STATE OFFICE  
2019 AUG 27 A 8:48  
PHOENIX, ARIZONA

The owner(s) (claimants) of the above mining claims and sites are:

Troy W Reynolds  
(Owner's Name - Please Print)

37694 N Sandy Dr.  
(Owner's Mailing Address)

[Signature]  
(Owner's Signature)

Santan Valley AZ 85140  
(City) (State) (Zip Code)

Trent Reynolds  
(Owner's Name - Please Print)

37694 N Sandy Dr  
(Owner's Mailing Address)

[Signature]  
(Owner's Signature)

Santan Valley AZ 85140  
(City) (State) (Zip Code)

(Owner's Name - Please Print)

(Owner's Mailing Address)

(Owner's Signature)

(City) (State) (Zip Code)

(Owner's Name - Please Print)

(Owner's Mailing Address)

(Owner's Signature)

(City) (State) (Zip Code)

(Continued on page 2)

ENTERED  
SEP 16 2019  
BY: [Signature]

[Signature]

|                               |                     |         |            |
|-------------------------------|---------------------|---------|------------|
| (Owner's Name - Please Print) | (Owner's Signature) |         |            |
| (Owner's Mailing Address)     | (City)              | (State) | (Zip Code) |
|                               |                     |         |            |
| (Owner's Name - Please Print) | (Owner's Signature) |         |            |
| (Owner's Mailing Address)     | (City)              | (State) | (Zip Code) |
|                               |                     |         |            |
| (Owner's Name - Please Print) | (Owner's Signature) |         |            |
| (Owner's Mailing Address)     | (City)              | (State) | (Zip Code) |
|                               |                     |         |            |
| (Owner's Name - Please Print) | (Owner's Signature) |         |            |
| (Owner's Mailing Address)     | (City)              | (State) | (Zip Code) |

18 U.S.C. 1001 and 43 U.S.C. 1212 make it a crime for any person knowingly and willfully to make to any department or agency of the United States any false, fictitious or fraudulent statements or representations as to any matter within its jurisdiction.

#### INSTRUCTIONS

1. This certification is made under the provisions of 43 U.S.C. § 1744 and 30 U.S.C. §28-28k and the regulations thereunder (43 CFR Part 3830).
2. The claimant(s) must fill in the dates in paragraph 1 for the beginning and ending of the assessment year for which this waiver is sought.
3. The claimant(s) must fill in the date in paragraph 2 for the beginning of the assessment year for which this waiver is sought.
4. All claim and site names and BLM serial numbers must be listed for the mining claims, mill sites, and tunnel sites for which the waiver is sought.
5. All owners of the mining claims, mill sites, and tunnel sites and their addresses must be given.
6. This waiver form must be signed by all the claimants or their designated agent, in original form. If an agent is designated, a notarized designation of agent, signed by all of the claimants with proper address given, must be submitted with this waiver.
7. This form must be filed no later than September 1st for the upcoming assessment year in the BLM State Office where the mining claims or sites are recorded, or the waiver cannot be granted by the BLM. (Example: To obtain a waiver for the assessment year 2012, which begins on September 1, 2011, you must qualify for and file for a waiver no later than September 1, 2011, in the proper BLM State Office.)
8. For all mining claims which require assessment work, you must record an affidavit of labor on or before the December 30th immediately following the filing of this waiver. For all other mining claims or sites waived, you must record a notice of intent to hold on or before the December 30th immediately following the filing of this waiver.
9. Mill and tunnel sites may also be listed on this waiver and be waived from payment of the maintenance fee. A notice of intent to hold for these sites is required to be filed by the December 30th following the filing of this waiver.

PHOENIX, ARIZONA  
 2019 AUG 27 A 8:48

FOR OFFICIAL USE ONLY



UNITED STATES  
DEPARTMENT OF THE INTERIOR  
BUREAU OF LAND MANAGEMENT  
**MAINTENANCE FEE WAIVER CERTIFICATION**

FORM APPROVED  
OMB NO. 1004-0114  
Expires: January 31, 2020

SEE INSTRUCTIONS ON PAGE 2

1. This small miner waiver is filed for the assessment year beginning on September 1, 2018 and ending on September 1, 2019
2. The undersigned and all related parties owned ten or fewer mining claims, mill, or tunnel sites located and maintained on Federal lands in the United States of America on September 1, 2018
3. The undersigned have performed the assessment work required by law for each mining claim listed prior to filing this waiver and understand that by filing this form, the undersigned must file an affidavit of assessment work with the Bureau of Land Management (BLM) by the December 30th following the filing of this waiver.
4. The undersigned understand that if the assessment work obligation has not yet come due under 30 U.S.C. 28 (for those claims in their first assessment year only), a notice of intent to hold reciting this condition must be recorded by the December 30th following the filing of this waiver.
5. The undersigned understand that mill and tunnel sites may also be listed on this waiver and be waived from payment of the maintenance fee, and that a notice of intent to hold for these sites is required to be filed with the BLM by the December 30th following the filing of this waiver.
6. The undersigned understand and acknowledge that pursuant to 43 U.S.C. 1212 and 18 U.S.C. 1001, the filing or recording of a false, fictitious, or fraudulent document with the BLM may result in a fine of up to \$250,000, a prison term not to exceed five years, or both.
7. The mining claims, mill or tunnel sites for which this waiver from payment of the maintenance fees is requested are:

| CLAIM OR SITE NAME        | BLM RECORDATION SERIAL NUMBER |
|---------------------------|-------------------------------|
| 1. <u>Superstition #3</u> | <u>AMC 406084</u> (963)       |
| 2.                        |                               |
| 3.                        |                               |
| 4.                        |                               |
| 5.                        |                               |
| 6.                        |                               |
| 7.                        |                               |
| 8.                        |                               |
| 9.                        |                               |
| 10.                       |                               |

RECEIVED  
BLM AT STATE OFFICE  
2018 AUG 28 P 1:28  
PHOENIX, ARIZONA

The owner(s) (claimants) of the above mining claims and sites are:

Troy W Reynolds  
(Owner's Name - Please Print)  
37694 N. Sandy Dr. San Tan Valley  
(Owner's Mailing Address)  
San Tan Valley  
(City)  
AZ  
(State)  
85140  
(Zip Code)

Trent Reynolds  
(Owner's Name - Please Print)  
37694 N Sandy Dr  
(Owner's Mailing Address)  
San Tan Valley  
(City)  
AZ  
(State)  
85140  
(Zip Code)

\_\_\_\_\_  
(Owner's Name - Please Print)  
\_\_\_\_\_  
(Owner's Mailing Address)  
\_\_\_\_\_  
(City)  
\_\_\_\_\_  
(State)  
\_\_\_\_\_  
(Zip Code)

\_\_\_\_\_  
(Owner's Name - Please Print)  
\_\_\_\_\_  
(Owner's Mailing Address)  
\_\_\_\_\_  
(City)  
\_\_\_\_\_  
(State)  
\_\_\_\_\_  
(Zip Code)

483  
ENTERED  
SEP 10 2018  
BY: [Signature]

[Signature]

**NOTICE OF INTENTION TO HOLD MINING CLAIMS/SITES**

When Recorded Return Document to:

Troy W. Reynolds  
3769 N. Sandy Dr  
San Tan Valley  
AZ 85140

☐ Check here if this is a change of address.

Telephone: \_\_\_\_\_

E-mail Address: TRoy3@HotMail.comBLM  
Date  
Stamp

RECEIVED  
BLM AZ STATE OFFICE  
2010 AUG 28 P 1:28  
PHOENIX, ARIZONA

I (We) intend to hold the claims(s) and/or site(s) listed below for the calendar year 2011, and I (We) have filed or will file a Notice of Intent to Hold in the county where the claim (s) is located.

Reason for filing a Notice of Intent to Hold instead of an assessment work filing (check one):

- ☐ Maintenance fee was paid to maintain claim(s) during this assessment year.  
☐ Mill or tunnel sites.  
☐ Claim(s) was located during the current assessment year.  
☐ BLM has deferred assessment work (attach copy of decision granting deferment, or pending petition for deferment including date petition was filed.)

| Line No. | AMC NUMBER | CLAIM/SITE NAME | COUNTY RECORDER DATA (If available) | TWP | RNG | SEC |
|----------|------------|-----------------|-------------------------------------|-----|-----|-----|
| 1        | 466084     | Superstition #3 |                                     | 1S  | 12E | 31  |
| 2        |            |                 |                                     |     |     |     |
| 3        |            |                 |                                     |     |     |     |
| 4        |            |                 |                                     |     |     |     |
| 5        |            |                 |                                     |     |     |     |
| 6        |            |                 |                                     |     |     |     |
| 7        |            |                 |                                     |     |     |     |
| 8        |            |                 |                                     |     |     |     |
| 9        |            |                 |                                     |     |     |     |
| 10       |            |                 |                                     |     |     |     |



NOTICE OF INTENTION TO HOLD MINING CLAIMS/SITES  
page 2

|   |                      |
|---|----------------------|
| RECEIVED<br>BLM AZ STATE OFFICE<br>2018 AUG 28 P 1:28<br>PHOENIX, ARIZONA | BLM<br>Date<br>Stamp |
|---|----------------------|

1. State of Arizona, County of Pinal
2. I (Name) Troy M Reynolds
3. Reside at (Address) 37694 N Sandy Dr.  
City Santan Valley County Pinal State AZ Zip 85140 being duly sworn, depose and say that I am a citizen of the United States, more than eighteen years of age, that all of the facts set forth in this notice, subject to the provisions and penalties of 18 U.S.C. 1001 pertaining to the filing of false, fictitious, or fraudulent statements with the United States, are true and correct according to the best of my knowledge, information and belief.
4. Owner's name and address (If not shown in Items 1-3 above). Troy Reynolds  
37694 N Sandy Dr. Santan Valley 85140
5. Dated: 8-25-18 Signature: Troy Reynolds LSR

Bureau of Land Management  
Arizona State Office  
[www.blm.gov/az](http://www.blm.gov/az)

|                                     |
|-------------------------------------|
| No. of Claims: _____ x \$10 = _____ |
| Check No: _____ Init. _____         |
| Receipt No.: <u>4249118</u>         |
| For BLM Use Only                    |

Form: MCF110  
Revised July 2014  
Page 2 of 2

**United States Department of the Interior**  
**Bureau of Land Management**  
DIV OF LANDS, MINRLS & ENERGY  
ONE N CENTRAL AVE  
PHOENIX, AZ 85004 -4427  
Phone: 602-417-9200

Receipt

No: 4249118

|  |   |
|--|---|
| <b>Transaction #:</b> 4364605          |   |
| <b>Date of Transaction:</b> 08/29/2018 |   |
| CUSTOMER:                              |   |
|  | TROY W REYNOLDS<br>37694 N SANDY DR<br>SAN TAN VALLEY, AZ 85140-4405 US |

| LINE # | QTY  | DESCRIPTION  | REMARKS                  | UNIT PRICE | TOTAL   |
|--------|------|--|--------------------------|------------|---------|
| 1      | 1.00 | LOCATABLE MINERALS / MINING CLAIMS-<br>NOT NEW-UNADJUD, ONE AUTH NO. ONLY /<br>MINING CLAIM MONEY RECEIVED<br>CASES: AMC406084/\$20.00 | POL 2018/1<br>NOI 2018/1 | - n/a -    | 20.00   |
| TOTAL: |      |  |                          |            | \$20.00 |

| PAYMENT INFORMATION |           |   |             |            |
|---------------------|-----------|---|-------------|------------|
| 1                   | AMOUNT:   | 20.00   | POSTMARKED: | N/A        |
|                     | TYPE:     | CHECK   | RECEIVED:   | 08/29/2018 |
|                     | CHECK NO: | 17-805957254  |             |            |
|                     | NAME:     | REYNOLDS, TROY W<br>37694 N SANDY DR<br>SAN TAN VALLEY AZ 85140-4405 US |             |            |

| REMARKS |
|---------|
|         |

This receipt was generated by the automated BLM Collections and Billing System and is a paper representation of a portion of the official electronic record contained therein.

406082

When Recorded Return Document to:

Troy M Reynolds  
3764 N. Sandy Dr  
San Tan Valley  
AZ 85140

☐ Check here if this is a change of address.

Telephone: 480-202-6418

E-mail address: T3Rey30@hotmail.com

AFFIDAVIT OF PERFORMANCE OF ANNUAL WORK

1. State of Arizona, County of Pinal ss:  
2. I (Name) Troy M Reynolds  
3. Reside at (Address) 3764 N. Sandy Dr.

City San Tan Valley County Pinal


State AZ Zip 85140 being duly sworn, depose and say that I am a citizen of the United States, more than eighteen years of age, and that all of the facts set forth in this affidavit, subject to the provisions and penalties of 18 U.S.C. 1001 pertaining to the filing of false, fictitious, or fraudulent statements with the United States, are true and correct according to the best of my knowledge, information and belief.

4. Owner's name and address (If not shown in Items 1-3 above).

5. That I am personally acquainted with the mining claim(s). The work and improvements were made by and at the expense of the owner(s) of said claim(s). Said contiguous group of claims, listed on this document, are situated in the

(optional) Mining District; Pinal County, Arizona.

| Line No. | AMC NUMBER | CLAIM/SITE NAME | COUNTY RECORDER DATA (If available) | TWP | RNG | SEC |
|----------|------------|-----------------|-------------------------------------|-----|-----|-----|
| 1        | 406084     | Superstition #3 |                                     | 1S  | 12E | 31  |
| 2        |            |                 |                                     |     |     |     |
| 3        |            |                 |                                     |     |     |     |
| 4        |            |                 |                                     |     |     |     |
| 5        |            |                 |                                     |     |     |     |
| 6        |            |                 |                                     |     |     |     |



Form: MCF108  
Revised July 2014  
Page 1 of 2  
ENTERED  
SEP 06 2018  
BY: Lam

|   |                      |
|---|----------------------|
| RECEIVED<br>BLM AZ STATE OFFICE<br>2018 AUG 28 P 1:28<br>PHOENIX, ARIZONA | BLM<br>Date<br>Stamp |
|---|----------------------|

|    |  |  |  |  |  |  |
|----|--|--|--|--|--|--|
| 7  |  |  |  |  |  |  |
| 8  |  |  |  |  |  |  |
| 9  |  |  |  |  |  |  |
| 10 |  |  |  |  |  |  |

6. That between the dates starting at 12 o'clock noon on September 1, 20 18 and ending at 12 o'clock noon on September 1, 20 19 at least \$ 400.00 dollars worth of work and improvements were done and performed upon said claim(s) or upon one or more of a contiguous group of claims for the benefit of all, wholly or partly outside of a contiguous group of claims for the benefit of all, not including the location work.

7. That the following persons were employed to perform the work and improvements described herein: \_\_\_\_\_

8. That the work and improvements performed were: Maintenance and upkeep of access road to claim

9. Dated 8-25-18 Signature: [Signature]

SUBSCRIBED AND SWORN TO before me, a Notary Public, this 25 day of AUGUST 20 18

By: TROY REYNOLDS and TRENT REYNOLDS

Notary Public [Signature]

My Commission Expires JULY 9, 2021



Bureau of Land Management  
Arizona State Office  
[www.blm.gov/az](http://www.blm.gov/az)

No. of Claims: \_\_\_\_\_ x \$10 = \_\_\_\_\_

Check No.: \_\_\_\_\_ Init. \_\_\_\_\_

Receipt No.: \_\_\_\_\_

For BLM Use Only

Troy W Reynolds  
37694 N Sandy Dr.  
San Tan Valley AZ.  
85140

PHOENIX

27 AUG 2018 PM 4 L




United States Dept. of the Interior  
Bureau of Land Management  
One N Central Ave  
Phoenix AZ 85004-4427

PHOENIX, ARIZONA

2018 AUG 28 P 1:28

RECEIVED  
BLM AZ STATE OFFICE

8500434427 C041





**United States Department of the Interior**  
**Bureau of Land Management**  
 DIV OF LANDS, MINRLS & ENERGY  
 ONE N CENTRAL AVE  
 PHOENIX, AZ 85004 -4427  
 Phone: 602-417-9200

Receipt

No: 4249118

|  |   |
|--|---|
| <b>Transaction #:</b> 4364605          |   |
| <b>Date of Transaction:</b> 08/29/2018 |   |
| <b>CUSTOMER:</b>                       |   |
|  | TROY W REYNOLDS<br>37694 N SANDY DR<br>SAN TAN VALLEY, AZ 85140-4405 US |

| LINE #        | QTY  | DESCRIPTION  | REMARKS                  | UNIT PRICE | TOTAL          |
|---------------|------|--|--------------------------|------------|----------------|
| 1             | 1.00 | LOCATABLE MINERALS / MINING CLAIMS-<br>NOT NEW-UNADJUD, ONE AUTH NO.<br>ONLY / MINING CLAIM MONEY RECEIVED<br>CASES: AMC406084/\$20.00 | POL 2018/1<br>NOI 2018/1 | - n/a -    | 20.00          |
| <b>TOTAL:</b> |      |  |                          |            | <b>\$20.00</b> |

| PAYMENT INFORMATION |           |   |                      |
|---------------------|-----------|---|----------------------|
| 1                   | AMOUNT:   | 20.00   | POSTMARKED: N/A      |
|                     | TYPE:     | CHECK   | RECEIVED: 08/29/2018 |
|                     | CHECK NO: | 17-805957254  |                      |
|                     | NAME:     | REYNOLDS, TROY W<br>37694 N SANDY DR<br>SAN TAN VALLEY AZ 85140-4405 US |                      |

|         |
|---------|
| REMARKS |
|         |

This receipt was generated by the automated BLM Collections and Billing System and is a paper representation of a portion of the official electronic record contained therein.

UNITED STATES  
DEPARTMENT OF THE INTERIOR  
BUREAU OF LAND MANAGEMENT

MAINTENANCE FEE WAIVER CERTIFICATION

FORM APPROVED  
OMB NO. 1004-0114  
Expires: January 31, 2020

SEE INSTRUCTIONS ON PAGE 2

1. This small miner waiver is filed for the assessment year beginning on September 1, 2017 and ending on September 1, 2018
2. The undersigned and all related parties owned ten or fewer mining claims, mill, or tunnel sites located and maintained on Federal lands in the United States of America on September 1, 2017
3. The undersigned have performed the assessment work required by law for each mining claim listed prior to filing this waiver and understand that by filing this form, the undersigned must file an affidavit of assessment work with the Bureau of Land Management (BLM) by the December 30th following the filing of this waiver.
4. The undersigned understand that if the assessment work obligation has not yet come due under 30 U.S.C. 28 (for those claims in their first assessment year only), a notice of intent to hold reciting this condition must be recorded by the December 30th following the filing of this waiver.
5. The undersigned understand that mill and tunnel sites may also be listed on this waiver and be waived from payment of the maintenance fee, and that a notice of intent to hold for these sites is required to be filed with the BLM by the December 30th following the filing of this waiver.
6. The undersigned understand and acknowledge that pursuant to 43 U.S.C. 1212 and 18 U.S.C. 1001, the filing or recording of a false, fictitious, or fraudulent document with the BLM may result in a fine of up to \$250,000, a prison term not to exceed five years, or both.
7. The mining claims, mill or tunnel sites for which this waiver from payment of the maintenance fees is requested are:

| CLAIM OR SITE NAME        | BLM RECORDATION SERIAL NUMBER |
|---------------------------|-------------------------------|
| 1. <u>SUPERSTITION #3</u> | ✓ <u>AMC 406084</u>           |
| 2.                        |                               |
| 3.                        |                               |
| 4.                        |                               |
| 5.                        |                               |
| 6.                        |                               |
| 7.                        |                               |
| 8.                        |                               |
| 9.                        |                               |
| 10.                       |                               |

The owner(s) (claimants) of the above mining claims and sites are:

Troy W Reynolds  
(Owner's Name - Please Print)  
37694 N. Sandy Dr.  
(Owner's Mailing Address)

Troy W Reynolds  
(Owner's Signature)  
Santan Valley AZ 85140  
(City) (State) (Zip Code)

Trent Reynolds  
(Owner's Name - Please Print)  
37694 N Sandy Dr.  
(Owner's Mailing Address)

Trent Reynolds  
(Owner's Signature)  
Santan Valley AZ 85140  
(City) (State) (Zip Code)

(Owner's Name - Please Print)

(Owner's Signature)

(Owner's Mailing Address)

(City)

(State)

(Zip Code)

(Owner's Name - Please Print)

(Owner's Signature)

(Owner's Mailing Address)

(City)

(State)

(Zip Code)

(Continued on page 2)

483  
ENTERED  
SEP 13 2017  
BY: [Signature]

RECEIVED  
BLM AZ STATE OFFICE  
2017 AUG 24 P 3 21  
PHOENIX, ARIZONA

When Recorded Return Document to:

Trey M Reynolds  
37694 N. Sandy Dr.  
San Tan Valley  
AZ 85140

Amc 406082

☐ Check here if this is a change of address.

Telephone: 480 202 6418

E-mail address: TJReynolds@HotMail.Com

### AFFIDAVIT OF PERFORMANCE OF ANNUAL WORK

1. State of Arizona, County of Pinal ss:

2. I (Name) Trey M Reynolds

3. Reside at (Address) 37694 N. Sandy Dr.

City San Tan Valley County Pinal

State AZ Zip 85140 being duly sworn, depose and say that I am a citizen of the United States, more than eighteen years of age, and that all of the facts set forth in this affidavit, subject to the provisions and penalties of 18 U.S.C. 1001 pertaining to the filing of false, fictitious, or fraudulent statements with the United States, are true and correct according to the best of my knowledge, information and belief.


4. Owner's name and address (If not shown in Items 1-3 above). Trent Reynolds

37694 N Sandy dr San Tan Valley, AZ 85140

5. That I am personally acquainted with the mining claim(s). The work and improvements were made by and at the expense of the owner(s) of said claim(s). Said contiguous group of claims, listed on this document, are situated in the

(optional) Mining District; Pinal County, Arizona.

| Line No. | AMC NUMBER | CLAIM/SITE NAME | COUNTY RECORDER DATA (If available) | TWP | RNG | SEC |
|----------|------------|-----------------|-------------------------------------|-----|-----|-----|
| 1        | 406084     | Superstition #3 |                                     | 1S  | 12E | 31  |
| 2        |            |                 |                                     |     |     |     |
| 3        |            |                 |                                     |     |     |     |
| 4        |            |                 |                                     |     |     |     |
| 5        |            |                 |                                     |     |     |     |
| 6        |            |                 |                                     |     |     |     |



AT 9/5/17

RECEIVED  
BLM AZ STATE OFFICE  
2017 AUG 24 P 3:21  
PHOENIX, ARIZONA  
BLM  
Date  
Stamp

|    |  |  |  |  |  |  |
|----|--|--|--|--|--|--|
| 7  |  |  |  |  |  |  |
| 8  |  |  |  |  |  |  |
| 9  |  |  |  |  |  |  |
| 10 |  |  |  |  |  |  |

6. That between the dates starting at 12 o'clock noon on September 1, 20<sup>16</sup> and ending at 12 o'clock noon on September 1, 20<sup>17</sup> at least \$ 450.00 dollars worth of work and improvements were done and performed upon said claim(s) or upon one or more of a contiguous group of claims for the benefit of all, wholly or partly outside of a contiguous group of claims for the benefit of all, not including the location work.

7. That the following persons were employed to perform the work and improvements described herein: \_\_\_\_\_

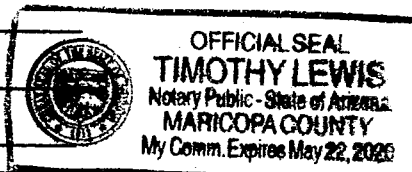
8. That the work and improvements performed were: Maintenance and repair of access road to mining claim.

9. Dated: 8-22-17 Signature: [Signature]

SUBSCRIBED AND SWORN TO before me, a Notary Public, this 22 day of AUG 20 17

By: [Signature]  
Notary Public

My Commission Expires 05/22/2020



Bureau of Land Management  
Arizona State Office  
[www.blm.gov/az](http://www.blm.gov/az)

No. of Claims: \_\_\_\_\_ x \$10 = \_\_\_\_\_  
Check No.: 1130 Init. [Signature]  
Receipt No.: 3958840  
For BLM Use Only



# NOTICE OF INTENTION TO HOLD MINING CLAIMS/SITES

When Recorded Return Document to:

Tracy W Reynolds  
27644 N. Sandy Dr.  
San Tan Valley  
AZ 85140

☐ Check here if this is a change of address.

Telephone: 480 202 6418

E-mail Address: TJRey30@HotMail.Com

BLM  
Date  
Stamp

RECEIVED  
BLM AZ STATE OFFICE  
2017 AUG 24 P 3 20  
PHOENIX, ARIZONA

I (We) intend to hold the claims(s) and/or site(s) listed below for the calendar year 2018, and I (We) have filed or will file a Notice of Intent to Hold in the county where the claim (s) is located.

Reason for filing a Notice of Intent to Hold instead of an assessment work filing (check one):

- ☒ Maintenance fee was paid to maintain claim(s) during this assessment year.
- ☐ Mill or tunnel sites.
- ☐ Claim(s) was located during the current assessment year.
- ☐ BLM has deferred assessment work (attach copy of decision granting deferment, or pending petition for deferment including date petition was filed.)

| Line No. | AMC NUMBER | CLAIM/SITE NAME | COUNTY RECORDER DATA (If available) | TWP | RNG | SEC |
|----------|------------|-----------------|-------------------------------------|-----|-----|-----|
| 1        | 406084     | Superstition #3 |                                     | 1S  | 12E | 31  |
| 2        |            |                 |                                     |     |     |     |
| 3        |            |                 |                                     |     |     |     |
| 4        |            |                 |                                     |     |     |     |
| 5        |            |                 |                                     |     |     |     |
| 6        |            |                 |                                     |     |     |     |
| 7        |            |                 |                                     |     |     |     |
| 8        |            |                 |                                     |     |     |     |
| 9        |            |                 |                                     |     |     |     |
| 10       |            |                 |                                     |     |     |     |

ATT 9/15/17



NOTICE OF INTENTION TO HOLD MINING CLAIMS/SITES  
page 2

|                      |   |
|----------------------|---|
| BLM<br>Date<br>Stamp | RECEIVED<br>BLM AZ STATE OFFICE<br>2017 AUG 24 P 3 20<br>PHOENIX, ARIZONA |
|----------------------|---|

1. State of Arizona, County of Pinal  
2. I (Name) Iray W Reynolds  
3. Reside at (Address) 37694 N. Sandy Dr.  
City Santan Valley County Pinal State AZ Zip 85140 being duly sworn, depose and say that I am a citizen of the United States, more than eighteen years of age, that all of the facts set forth in this notice, subject to the provisions and penalties of 18 U.S.C. 1001 pertaining to the filing of false, fictitious, or fraudulent statements with the United States, are true and correct according to the best of my knowledge, information and belief.

4. Owner's name and address (If not shown in Items 1-3 above). Iray W Reynolds  
37694 N. Sandy Dr. Santan Valley 85140  
5. Dated: 8-22-16 Signature: Iray W Reynolds

Bureau of Land Management  
Arizona State Office  
[www.blm.gov/az](http://www.blm.gov/az)

|                                     |
|-------------------------------------|
| No. of Claims: _____ x \$10 = _____ |
| Check No: _____ Init. _____         |
| Receipt No.: _____                  |
| For BLM Use Only                    |

Form: MCF110  
Revised July 2014  
Page 2 of 2

Mr. Troy W. Reynolds  
87694 N. Sandy Dr.  
Tan Valley Arizona 85140

San

RECEIVED  
BLM AZ STATE OFFICE

2017 AUG 24 P 3:20

PHOENIX, ARIZONA


Bureau of Land Management  
Arizona State Office  
1 North Central Avenue, Suite 800  
Phoenix, Arizona 85004

PHOENIX AZ 852

23 AUG 2017 PM 10 L



85004-442700



**United States Department of the Interior**  
**Bureau of Land Management**  
DIV OF LANDS, MINRLS & ENERGY  
ONE N CENTRAL AVE  
PHOENIX, AZ 85004 -4427  
Phone: 602-417-9200

Receipt

No: 3958840

|  |   |
|--|---|
| <b>Transaction #:</b> 4068659          |   |
| <b>Date of Transaction:</b> 08/25/2017 |   |
| <b>CUSTOMER:</b>                       |   |
|  | TROY W REYNOLDS<br>37694 N SANDY DR<br>SAN TAN VALLEY, AZ 85140-4405 US |

| LINE #        | QTY  | DESCRIPTION  | REMARKS                      | UNIT PRICE | TOTAL          |
|---------------|------|--|------------------------------|------------|----------------|
| 1             | 1.00 | LOCATABLE MINERALS / MINING CLAIMS-<br>NOT NEW-UNADJUD, ONE AUTH NO.<br>ONLY / MINING CLAIM MONEY RECEIVED<br>CASES: AMC406084/\$20.00 | POL 2017/1 NOI<br>2017/1 WAV | - n/a -    | 20.00          |
| <b>TOTAL:</b> |      |  |                              |            | <b>\$20.00</b> |

| PAYMENT INFORMATION |           |   |             |            |
|---------------------|-----------|---|-------------|------------|
| 1                   | AMOUNT:   | 20.00   | POSTMARKED: | 08/23/2017 |
|                     | TYPE:     | CHECK   | RECEIVED:   | 08/24/2017 |
|                     | CHECK NO: | 1126  |             |            |
|                     | NAME:     | REYNOLDS, TROY W<br>37694 N SANDY DR<br>SAN TAN VALLEY AZ 85140-4405 US |             |            |

|                |
|----------------|
| <b>REMARKS</b> |
|                |

This receipt was generated by the automated BLM Collections and Billing System and is a paper representation of a portion of the official electronic record contained therein.

When Recorded Return Document to:

Troy W Reynolds  
37694 N. Sandy Dr.  
Santan Valley  
AZ 85140

406082

☐ Check here if this is a change of address.

Telephone: 480 202 6418

E-mail address: TReyn3@tmail.com

PHOENIX, ARIZONA

### AFFIDAVIT OF PERFORMANCE OF ANNUAL WORK

1. State of Arizona, County of Pinal ss:

2. I (Name) Troy W Reynolds

3. Reside at (Address) 37694 N. Sandy

Dr.

City Santan Valley County Pinal

State AZ Zip 85140

being duly sworn, depose and say that I am a citizen of the United States, more than eighteen years of age, and that all of the facts set forth in this affidavit, subject to the provisions and penalties of 18 U.S.C. 1001 pertaining to the filing of false, fictitious, or fraudulent statements with the United States, are true and correct according to the best of my knowledge, information and belief.

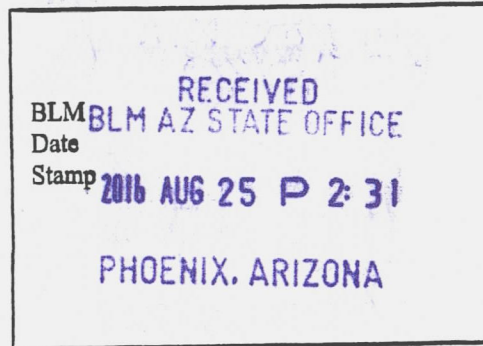
4. Owner's name and address (if not shown in Items 1-3 above). Trent Reynolds  
37694 N. Sandy Dr. Santan Valley, AZ 85140

5. That I am personally acquainted with the mining claim(s). The work and improvements were made by and at the expense of the owner(s) of said claim(s). Said contiguous group of claims, listed on this document, are situated in the

(optional) Mining District; Pinal County, Arizona.

| Line No. | AMC NUMBER | CLAIM/SITE NAME | COUNTY RECORDER DATA (If available) | TWP | RNG | SEC |
|----------|------------|-----------------|-------------------------------------|-----|-----|-----|
| 1        | 406084     | Superstition #3 |                                     | 1S  | 12E | 31  |
| 2        |            |                 |                                     |     |     |     |
| 3        |            |                 |                                     |     |     |     |
| 4        |            |                 |                                     |     |     |     |
| 5        |            |                 |                                     |     |     |     |
| 6        |            |                 |                                     |     |     |     |





|    |  |  |  |  |  |  |
|----|--|--|--|--|--|--|
| 7  |  |  |  |  |  |  |
| 8  |  |  |  |  |  |  |
| 9  |  |  |  |  |  |  |
| 10 |  |  |  |  |  |  |

6. That between the dates starting at 12 o'clock noon on September 1, 20 16 and ending at 12 o'clock noon on September 1, 20 16 at least \$ 400.00 dollars worth of work and improvements were done and performed upon said claim(s) or upon one or more of a contiguous group of claims for the benefit of all, wholly or partly outside of a contiguous group of claims for the benefit of all, not including the location work.

7. That the following persons were employed to perform the work and improvements described herein: \_\_\_\_\_

8. That the work and improvements performed were: Maintenance and repair of Access Road to mining claim


9. Dated: 8-22-16 Signature: [Signature]

SUBSCRIBED AND SWORN TO before me, a Notary Public, this 22nd day of Aug. 20 16

By: Troy Willard Reynolds and Trent James Reynolds

Notary Public [Signature]

My Commission Expires March 20, 2019



Bureau of Land Management  
Arizona State Office  
[www.blm.gov/az](http://www.blm.gov/az)

No. of Claims: \_\_\_\_\_ x \$10 = \_\_\_\_\_

Check No.: \_\_\_\_\_ Init. \_\_\_\_\_

Receipt No.: \_\_\_\_\_

For BLM Use Only

Form: MCF108  
Revised July 2014  
Page 2 of 2

This form is available from the Arizona Geological Survey and may be reproduced.



NOTICE OF INTENTION TO HOLD MINING CLAIMS/SITES  
page 2

BLM  
Date  
Stamp

RECEIVED  
BLM AZ STATE OFFICE  
2016 AUG 25 P 2:31  
PHOENIX, ARIZONA

1. State of Arizona, County of Pinal

2. I (Name) Trey M Reynolds

3. Reside at (Address) 37694 N Sandy Dr

City San Tan Valley County Pinal State AZ Zip 85740 being duly sworn, depose and say that I am a citizen of the United States, more than eighteen years of age, that all of the facts set forth in this notice, subject to the provisions and penalties of 18 U.S.C. 1001 pertaining to the filing of false, fictitious, or fraudulent statements with the United States, are true and correct according to the best of my knowledge, information and belief.

4. Owner's name and address (If not shown in Items 1-3 above). Trent Reynolds

37694 N Sandy Dr San Tan Valley 85740

5. Dated: 8-22-16 Signature: Trey M Reynolds, LJR

Bureau of Land Management  
Arizona State Office  
[www.blm.gov/az](http://www.blm.gov/az)

No. of Claims: \_\_\_\_\_ x \$10 = \_\_\_\_\_

Check No: \_\_\_\_\_ Init. \_\_\_\_\_

Receipt No.: \_\_\_\_\_

For BLM Use Only

Form: MCF110  
Revised July 2014  
Page 2 of 2

This form is available from the **Arizona Geological Survey** and may be reproduced.

# NOTICE OF INTENTION TO HOLD MINING CLAIMS/SITES

When Recorded Return Document to:

Troy W Reynolds  
37694th Sandy Dr  
San Tan Valley AZ  
85140

☐ Check here if this is a change of address.

Telephone: 480 302 6418

E-mail Address: Troy.Roy@att.net

BLM  
Date  
Stamp

RECEIVED  
BLM AZ STATE OFFICE  
2016 AUG 25 P 2:31  
PHOENIX, ARIZONA

I (We) intend to hold the claims(s) and/or site(s) listed below for the calendar year 2017 and I (We) have filed or will file a Notice of Intent to Hold in the county where the claim (s) is located.

Reason for filing a Notice of Intent to Hold instead of an assessment work filing (check one):

- ☒ Maintenance fee was paid to maintain claim(s) during this assessment year.
- ☐ Mill or tunnel sites.
- ☐ Claim(s) was located during the current assessment year.
- ☐ BLM has deferred assessment work (attach copy of decision granting deferment, or pending petition for deferment including date petition was filed.)

| Line No. | AMC NUMBER | CLAIM/SITE NAME | COUNTY RECORDER DATA (If available) | TWP | RNG | SEC |
|----------|------------|-----------------|-------------------------------------|-----|-----|-----|
| 1        | 406084     | Superstition #3 | TK                                  | 1S  | 12E | 31  |
| 2        |            |                 |                                     |     |     |     |
| 3        |            |                 |                                     |     |     |     |
| 4        |            |                 |                                     |     |     |     |
| 5        |            |                 |                                     |     |     |     |
| 6        |            |                 |                                     |     |     |     |
| 7        |            |                 |                                     |     |     |     |
| 8        |            |                 |                                     |     |     |     |
| 9        |            |                 |                                     |     |     |     |
| 10       |            |                 |                                     |     |     |     |

Mr. Troy W. Reynolds  
37694 N. Sandy Dr.  
Tan Valley Arizona 85140

San

PHOENIX  
AZ 852  
23 AUG '16  
PM 9 L

\$0.46<sup>5</sup>  
US POSTAGE  
FIRST-CLASS




071S00899878  
85140  
000035752

United States Dept.  
of The Interior  
BLM AZ. State Office  
One N. Central AVE.  
Suite 800 Phoenix AZ

85004-4427

RECEIVED  
BLM AZ STATE OFFICE  
2016 AUG 25 P 2:31  
PHOENIX, ARIZONA

8500434427 C041



TROY W REYNOLDS  
37694 N SANDY DR  
SAN TAN VALLEY AZ 85140-4405

1123

8-30-2016

91-170/1221 AZ  
388

Date

Pay to the  
Order of

Bureau of Land Management

\$ 20.00

Twenty,  $\frac{0}{100}$

Dollars



Security  
Features  
Detailed on  
Back.

Bank of America

ACH R/T 122101706

For

2017 Fee's AMC 406084

*Troy W Reynolds*

NP

RECEIPT # 3649476

Mr. Troy W. Reynolds  
37694 N. Sandy Dr.  
Tan Valley Arizona 85140

San

PHOENIX AZ 852

30 AUG 2016 PM 6 L



United States Dept. of the Interior  
Bureau of Land Management  
AZ, State office  
One N. Central Ave.  
Suite 800 Ph. AZ  
85004-4427

RECEIVED  
BLM AZ STATE OFFICE  
2016 AUG 31 P 3:06  
PHOENIX, ARIZONA



**United States Department of the Interior**  
**Bureau of Land Management**  
DIV OF LANDS, MINRLS & ENERGY  
ONE N CENTRAL AVE  
PHOENIX, AZ 85004 -4427  
Phone: 602-417-9200

Receipt

No: 3649476


|  |   |
|--|---|
| <b>Transaction #:</b> 3753487          |   |
| <b>Date of Transaction:</b> 09/01/2016 |   |
| CUSTOMER:                              |   |
|  | TROY W REYNOLDS<br>37694 N SANDY DR<br>SAN TAN VALLEY, AZ 85140-4405 US |

| LINE # | QTY  | DESCRIPTION   | REMARKS | UNIT PRICE | TOTAL   |
|--------|------|---|---------|------------|---------|
| 1      | 1.00 | LOCATABLE MINERALS / LOCATABLE MINERALS-SUSPENSE / PENDING ADJUDICATION-ONE WEEK ONLY |         | 20.00      | 20.00   |
| TOTAL: |      |   |         |            | \$20.00 |

| PAYMENT INFORMATION |           |   |             |            |
|---------------------|-----------|---|-------------|------------|
| 1                   | AMOUNT:   | 20.00   | POSTMARKED: | 08/30/2016 |
|                     | TYPE:     | CHECK   | RECEIVED:   | 08/31/2016 |
|                     | CHECK NO: | 1123  |             |            |
|                     | NAME:     | REYNOLDS, TROY W<br>37694 N SANDY DR<br>SAN TAN VALLEY AZ 85140-4405 US |             |            |

| REMARKS   |
|---|
| THERE WAS NO DOCUMENTATION ENCLOSED WITH THE CHECK. |

This receipt was generated by the automated BLM Collections and Billing System and is a paper representation of a portion of the official electronic record contained therein.

ENTERED  
SEP 28 2016  
BY: 

UNITED STATES  
DEPARTMENT OF THE INTERIOR  
BUREAU OF LAND MANAGEMENT

425

MAINTENANCE FEE WAIVER CERTIFICATION

FORM APPROVED  
OMB NO. 1004-0114  
Expires: October 31, 2016

SEE INSTRUCTIONS ON PAGE 2

406082

1. This small miner waiver is filed for the assessment year beginning on September 1, 2016 and ending on September 1, 2017.
2. The undersigned and all related parties owned ten or fewer mining claims, mill, or tunnel sites located and maintained on Federal lands in the United States of America on September 1, 2016.
3. The undersigned have performed the assessment work required by law for each mining claim listed prior to filing this waiver and understand that by filing this form, the undersigned must file an affidavit of assessment work with the Bureau of Land Management (BLM) by the December 30th following the filing of this waiver.
4. The undersigned understand that if the assessment work obligation has not yet come due under 30 U.S.C. 28 (for those claims in their first assessment year only), a notice of intent to hold reciting this condition must be recorded by the December 30th following the filing of this waiver.
5. The undersigned understand that mill and tunnel sites may also be listed on this waiver and be waived from payment of the maintenance fee, and that a notice of intent to hold for these sites is required to be filed with the BLM by the December 30th following the filing of this waiver.
6. The undersigned understand and acknowledge that pursuant to 43 U.S.C. 1212 and 18 U.S.C. 1001, the filing or recording of a false, fictitious, or fraudulent document with the BLM may result in a fine of up to \$250,000, a prison term not to exceed five years, or both.
7. The mining claims, mill or tunnel sites for which this waiver from payment of the maintenance fees is requested are:

| CLAIM OR SITE NAME        | BLM RECORDATION SERIAL NUMBER |
|---------------------------|-------------------------------|
| 1. <u>SUPERSTITION #3</u> | <u>AMC 406084</u> ✓           |
| 2.                        |                               |
| 3.                        |                               |
| 4.                        |                               |
| 5.                        |                               |
| 6.                        |                               |
| 7.                        |                               |
| 8.                        |                               |
| 9.                        |                               |
| 10.                       |                               |

RECEIVED  
BLM AZ STATE OFFICE  
PHOENIX, ARIZONA  
AUG 25 P 2:31

The owner(s) (claimants) of the above mining claims and sites are:

Trent Reynolds  
(Owner's Name - Please Print)  
37694 N. Sandy Dr.  
(Owner's Mailing Address)

Trent Reynolds  
(Owner's Signature)  
San Tan Valley AZ 85140  
(City) (State) (Zip Code)

Trent Reynolds  
(Owner's Name - Please Print)  
37694 N. Sandy Dr.  
(Owner's Mailing Address)

Trent Reynolds  
(Owner's Signature)  
San Tan Valley AZ 85140  
(City) (State) (Zip Code)

\_\_\_\_\_  
(Owner's Name - Please Print)  
\_\_\_\_\_  
(Owner's Mailing Address)

\_\_\_\_\_  
(Owner's Signature)  
\_\_\_\_\_  
(City) (State) (Zip Code)

\_\_\_\_\_  
(Owner's Name - Please Print)  
\_\_\_\_\_  
(Owner's Mailing Address)

\_\_\_\_\_  
(Owner's Signature)  
\_\_\_\_\_  
(City) (State) (Zip Code)

ENTERED  
493  
SEP 07 2016  
BY: km

nmv  
km



(Owner's Name - Please Print)

(Owner's Signature)

(Owner's Mailing Address)

(City)

(State)

(Zip Code)

(Owner's Name - Please Print)

(Owner's Signature)

(Owner's Mailing Address)

(City)

(State)

(Zip Code)

(Owner's Name - Please Print)

(Owner's Signature)

(Owner's Mailing Address)

(City)

(State)

(Zip Code)

(Owner's Name - Please Print)

(Owner's Signature)

(Owner's Mailing Address)

(City)

(State)

(Zip Code)

18 U.S.C. 1001 and 43 U.S.C. 1212 make it a crime for any person knowingly and willfully to make to any department or agency of the United States any false, fictitious or fraudulent statements or representations as to any matter within its jurisdiction.

#### INSTRUCTIONS

1. This certification is made under the provisions of 43 U.S.C. § 1744 and 30 U.S.C. §28-28k and the regulations thereunder (43 CFR Part 3830).
2. The claimant(s) must fill in the dates in paragraph 1 for the beginning and ending of the assessment year for which this waiver is sought.
3. The claimant(s) must fill in the date in paragraph 2 for the beginning of the assessment year for which this waiver is sought.
4. All claim and site names and BLM serial numbers must be listed for the mining claims, mill sites, and tunnel sites for which the waiver is sought.
5. All owners of the mining claims, mill sites, and tunnel sites and their addresses must be given.
6. This waiver form must be signed by all the claimants or their designated agent, in original form. If an agent is designated, a notarized designation of agent, signed by all of the claimants with proper address given, must be submitted with this waiver.
7. This form must be filed no later than September 1st for the upcoming assessment year in the BLM State Office where the mining claims or sites are recorded, or the waiver cannot be granted by the BLM. (Example: To obtain a waiver for the assessment year 2012, which begins on September 1, 2011, you must qualify for and file for a waiver no later than September 1, 2011, in the proper BLM State Office.)
8. For all mining claims which require assessment work, you must record an affidavit of labor on or before the December 30th immediately following the filing of this waiver. For all other mining claims or sites waived, you must record a notice of intent to hold on or before the December 30th immediately following the filing of this waiver.
9. Mill and tunnel sites may also be listed on this waiver and be waived from payment of the maintenance fee. A notice of intent to hold for these sites is required to be filed by the December 30th following the filing of this waiver.

FOR OFFICIAL USE ONLY

## NOTICES

**The Privacy Act** and 43 CFR 2.48(d) require that you be furnished the following information in connection with the information requested by this form.

**AUTHORITY:** 30 U.S.C. 28f and 43 CFR part 3835 permit collection of the information requested by this form.

**PRINCIPAL PURPOSE:** The BLM will use the information you provide to verify that the owner(s) (claimant(s)) of a mining claim has/have complied with 30 U.S.C. 28f and 43 CFR part 3835 and is/are entitled to perform assessment work in lieu of paying the maintenance fee for the mining claims listed on this form.

**ROUTINE USES:** The BLM will only disclose this information in accordance with the provisions at 43 CFR 2.56(b) and (c).

**EFFECT OF NOT PROVIDING INFORMATION:** Disclosure of the requested information is required by 30 U.S.C. 28f and 43 CFR part 3835 for those claimants qualified to request the small miner waiver allowed. Failure to submit all the requested information or to complete this form will delay the BLM's processing of the form and may preclude the BLM's acceptance of the maintenance fee waiver request, which may result in forfeiture of the mining claim or site by the claimant.

**The Paperwork Reduction Act** requires us to inform you that:

The BLM collects this information to determine whether or not you are qualified for waiver of maintenance fees.

Submission of the requested information is necessary to obtain or retain a benefit.

You do not have to respond to this or any other Federal agency-sponsored information collection unless it displays a currently valid OMB control number.

**BURDEN HOURS STATEMENT:** Public reporting burden for this form is estimated to average 20 minutes per response, including the time for reviewing instructions, gathering and maintaining data, and completing and reviewing the form. You may submit comments regarding the burden estimate or any other aspect of this form to: U.S. Department of the Interior, Bureau of Land Management (1004-0114), Bureau Information Collection Clearance Officer (WO-630), Mail Stop 401 LS, 1849 C St., N.W., Washington, D.C. 20240.

RECEIVED  
BLM AZ STATE OFFICE  
2016 AUG 25 P 2:31  
PHOENIX, ARIZONA



UNITED STATES  
DEPARTMENT OF THE INTERIOR  
BUREAU OF LAND MANAGEMENT  
**MAINTENANCE FEE WAIVER CERTIFICATION**

SEE INSTRUCTIONS ON PAGE 2

510

406082  
FORM APPROVED  
OMB NO. 1004-0114  
Expires: October 31, 2016

1. This small miner waiver is filed for the assessment year beginning on September 1, 2015 and ending on September 1, 2016.
2. The undersigned and all related parties owned ten or fewer mining claims, mill, or tunnel sites located and maintained on Federal lands in the United States of America on September 1, 2015.
3. The undersigned have performed the assessment work required by law for each mining claim listed prior to filing this waiver and understand that by filing this form, the undersigned must file an affidavit of assessment work with the Bureau of Land Management (BLM) by the December 30th following the filing of this waiver.
4. The undersigned understand that if the assessment work obligation has not yet come due under 30 U.S.C. 28 (for those claims in their first assessment year only), a notice of intent to hold reciting this condition must be recorded by the December 30th following the filing of this waiver.
5. The undersigned understand that mill and tunnel sites may also be listed on this waiver and be waived from payment of the maintenance fee, and that a notice of intent to hold for these sites is required to be filed with the BLM by the December 30th following the filing of this waiver.
6. The undersigned understand and acknowledge that pursuant to 43 U.S.C. 1212 and 18 U.S.C. 1001, the filing or recording of a false, fictitious, or fraudulent document with the BLM may result in a fine of up to \$250,000, a prison term not to exceed five years, or both.
7. The mining claims, mill or tunnel sites for which this waiver from payment of the maintenance fees is requested are:

| CLAIM OR SITE NAME         | BLM RECORDATION SERIAL NUMBER |
|----------------------------|-------------------------------|
| 1. <u>Superstition # 3</u> | <u>AMC 406084</u>             |
| 2.                         |                               |
| 3.                         |                               |
| 4.                         |                               |
| 5.                         |                               |
| 6.                         |                               |
| 7.                         |                               |
| 10.                        |                               |

RECEIVED  
BLM #7 STATE OFFICE  
2015 NOV 10 P 2:44  
PHOENIX, ARIZONA

The owner(s) (claimants) of the above mining claims and sites are:

Troy W Reynolds  
(Owner's Name - Please Print)  
37694 N. Sandy Dr.  
(Owner's Mailing Address)

Troy W Reynolds  
(Owner's Signature)  
Santan Valley AZ 85140  
(City) (State) (Zip Code)

Trent Reynolds  
(Owner's Name - Please Print)  
37694 N Sandy dr.  
(Owner's Mailing Address)

TJR  
(Owner's Signature)  
Santan Valley AZ 85140  
(City) (State) (Zip Code)

(Owner's Name - Please Print)

(Owner's Mailing Address)

(Owner's Name - Please Print)

(Owner's Mailing Address)

(Continued on page 2)

(Owner's Signature)

(City) (State) (Zip Code)

(Owner's Signature)

(City) (State) (Zip Code)

This waiver corrects the  
waiver filed 8-25-15  
RE 11-24-15



|                               |                     |         |            |
|-------------------------------|---------------------|---------|------------|
| (Owner's Name - Please Print) | (Owner's Signature) |         |            |
| (Owner's Mailing Address)     | (City)              | (State) | (Zip Code) |
|                               |                     |         |            |
| (Owner's Name - Please Print) | (Owner's Signature) |         |            |
| (Owner's Mailing Address)     | (City)              | (State) | (Zip Code) |
|                               |                     |         |            |
| (Owner's Name - Please Print) | (Owner's Signature) |         |            |
| (Owner's Mailing Address)     | (City)              | (State) | (Zip Code) |
|                               |                     |         |            |
| (Owner's Name - Please Print) | (Owner's Signature) |         |            |
| (Owner's Mailing Address)     | (City)              | (State) | (Zip Code) |

18 U.S.C. 1001 and 43 U.S.C. 1212 make it a crime for any person knowingly and willfully to make to any department or agency of the United States any false, fictitious or fraudulent statements or representations as to any matter within its jurisdiction.

#### INSTRUCTIONS

1. This certification is made under the provisions of 43 U.S.C. § 1744 and 30 U.S.C. §28-28k and the regulations thereunder (43 CFR Part 3830).
2. The claimant(s) must fill in the dates in paragraph 1 for the beginning and ending of the assessment year for which this waiver is sought.
3. The claimant(s) must fill in the date in paragraph 2 for the beginning of the assessment year for which this waiver is sought.
4. All claim and site names and BLM serial numbers must be listed for the mining claims, mill sites, and tunnel sites for which the waiver is sought.
5. All owners of the mining claims, mill sites, and tunnel sites and their addresses must be given.
6. This waiver form must be signed by all the claimants or their designated agent, in original form. If an agent is designated, a notarized designation of agent, signed by all of the claimants with proper address given, must be submitted with this waiver.
7. This form must be filed no later than September 1st for the upcoming assessment year in the BLM State Office where the mining claims or sites are recorded, or the waiver cannot be granted by the BLM. (Example: To obtain a waiver for the assessment year 2012, which begins on September 1, 2011, you must qualify for and file for a waiver no later than September 1, 2011, in the proper BLM State Office.)
8. For all mining claims which require assessment work, you must record an affidavit of labor on or before the December 30th immediately following the filing of this waiver. For all other mining claims or sites waived, you must record a notice of intent to hold on or before the December 30th immediately following the filing of this waiver.
9. Mill and tunnel sites may also be listed on this waiver and be waived from payment of the maintenance fee. A notice of intent to hold for these sites is required to be filed by the December 30th following the filing of this waiver.

PHOENIX, ARIZONA

2015 NOV 10 P 2:44

RECEIVED  
BLM AZ STATE OFFICE

FOR OFFICIAL USE ONLY

UNITED STATES  
DEPARTMENT OF THE INTERIOR  
BUREAU OF LAND MANAGEMENT  
**MAINTENANCE FEE WAIVER CERTIFICATION**

510

406082  
FORM APPROVED  
OMB NO. 1004-0114  
Expires: October 31, 2016

SEE INSTRUCTIONS ON PAGE 2

1. This small miner waiver is filed for the assessment year beginning on September 1, 2015 and ending on September 1, 2016.
2. The undersigned and all related parties owned ten or fewer mining claims, mill, or tunnel sites located and maintained on Federal lands in the United States of America on September 1, 2015.
3. The undersigned have performed the assessment work required by law for each mining claim listed prior to filing this waiver and understand that by filing this form, the undersigned must file an affidavit of assessment work with the Bureau of Land Management (BLM) by the December 30th following the filing of this waiver.
4. The undersigned understand that if the assessment work obligation has not yet come due under 30 U.S.C. 28 (for those claims in their first assessment year only), a notice of intent to hold reciting this condition must be recorded by the December 30th following the filing of this waiver.
5. The undersigned understand that mill and tunnel sites may also be listed on this waiver and be waived from payment of the maintenance fee, and that a notice of intent to hold for these sites is required to be filed with the BLM by the December 30th following the filing of this waiver.
6. The undersigned understand and acknowledge that pursuant to 43 U.S.C. 1212 and 18 U.S.C. 1001, the filing or recording of a false, fictitious, or fraudulent document with the BLM may result in a fine of up to \$250,000, a prison term not to exceed five years, or both.
7. The mining claims, mill or tunnel sites for which this waiver from payment of the maintenance fees is requested are:

| CLAIM OR SITE NAME         | BLM RECORDATION SERIAL NUMBER |
|----------------------------|-------------------------------|
| 1. <u>SUPERSTITION # 3</u> | <u>AMC 406084</u>             |
| 2.                         |                               |
| 3.                         |                               |
| 4.                         |                               |
| 5.                         |                               |
| 6.                         |                               |
| 7.                         |                               |
| 8.                         |                               |
| 9.                         |                               |
| 10.                        |                               |

RECEIVED  
BLM AZ STATE OFFICE  
2015 NOV 10 P 2:44  
PHOENIX, ARIZONA

The owner(s) (claimants) of the above mining claims and sites are:

Troy W Reynolds  
(Owner's Name - Please Print)  
37694 N. Sandy Dr.  
(Owner's Mailing Address)

Troy W Reynolds  
(Owner's Signature)  
Santan Valley AZ 85140  
(City) (State) (Zip Code)

Trent Reynolds  
(Owner's Name - Please Print)  
37694 N Sandy Dr.  
(Owner's Mailing Address)

TJR  
(Owner's Signature)  
Santan Valley AZ 85140  
(City) (State) (Zip Code)

\_\_\_\_\_  
(Owner's Name - Please Print)  
\_\_\_\_\_  
(Owner's Mailing Address)

\_\_\_\_\_  
(Owner's Signature)  
\_\_\_\_\_  
(City) (State) (Zip Code)

\_\_\_\_\_  
(Owner's Name - Please Print)  
\_\_\_\_\_  
(Owner's Mailing Address)

\_\_\_\_\_  
(Owner's Signature)  
\_\_\_\_\_  
(City) (State) (Zip Code)

(Continued on page 2)

This document corrects  
the waiver rec'd 8-25-15  
RE Nov 16, 2015

UNITED STATES  
DEPARTMENT OF THE INTERIOR  
BUREAU OF LAND MANAGEMENT

MAINTENANCE FEE WAIVER CERTIFICATION

510

*[Handwritten signature]*

406084

FORM APPROVED  
OMB NO. 1004-0114  
Expires: August 31, 2013

SEE INSTRUCTIONS ON PAGE 2

1. This small miner waiver is filed for the assessment year beginning on September 1, 2015 and ending on September 1, 2016.
2. The undersigned and all related parties owned ten or fewer mining claims, mill, or tunnel sites located and maintained on Federal lands in the United States of America on September 1, 2015.
3. The undersigned have performed the assessment work required by law for each mining claim listed prior to filing this waiver and understand that by filing this form, an affidavit of assessment work must be recorded by the December 30th following the filing of this waiver.
4. The undersigned understand that if the assessment work obligation has not yet come due under 30 U.S.C. 28 (for those claims in their first assessment year only), a notice of intent to hold reciting this condition must be recorded by the December 30th following the filing of this waiver.
5. The undersigned understand that mill and tunnel sites may also be listed upon this waiver and be waived from payment of the maintenance fee, and that a notice of intent to hold for these sites is required to be recorded by the December 30th immediately following the filing of this waiver.
6. The undersigned understand and acknowledge that pursuant to 43 U.S.C. 1212 and 18 U.S.C. 1001, the filing or recording of a false, fictitious, or fraudulent document with the Bureau of Land Management may result in a fine of up to \$250,000, a prison term not to exceed five years, or both.
7. The mining claims, mill or tunnel sites for which this waiver from payment of the maintenance fees is requested are:

CLAIM OR SITE NAME

BLM RECORDATION SERIAL NUMBER

1. Superstition #3

AMC 406084 ✓

2.

3.

4.

5.

6.

7.

8.

9.

10.

RECEIVED  
BLM AZ STATE OFFICE  
2015 AUG 25 PM 3:26  
PHOENIX, ARIZONA

The owner(s) (claimants) of the above mining claims and sites are:

Troy W Reynolds  
(Owner's Name - Please Print)

(Owner's Signature)

37694 N. Sandy Dr  
(Street or P.O. Box)

San Tan Valley AZ 85140  
(City) (State) (Zip Code)

X Trent Reynolds  
(Owner's Name - Please Print)

(Owner's Signature)

37694 N Sandy Dr  
(Street or P.O. Box)

San Tan Valley AZ 85140  
(City) (State) (Zip Code)

(Owner's Name - Please Print)

(Owner's Signature)

(Street or P.O. Box)

(City)

(State)

(Zip Code)

ENTERED  
SEP 09 2015  
BY: JK



406084

When Recorded Return Document \_\_\_\_\_:

Trent Reynolds  
 37694 N Sandy Dr  
 San Tan Valley  
 AZ 85140

☐ Check here if this is a change of address.

Telephone: 480 202 6418

E-mail address: T5Ray3@hotmail.com

## AFFIDAVIT OF PERFORMANCE OF ANNUAL WORK

1. State of Arizona, County of Pinal ss:2. I (Name) Trent Reynolds3. Reside at (Address) 37694 N Sandy DrCity San Tan Valley County Pinal

State AZ Zip 85140 being duly sworn, depose and say that I am a citizen of the United States, more than eighteen years of age, and that all of the facts set forth in this affidavit, subject to the provisions and penalties of 18 U.S.C. 1001 pertaining to the filing of false, fictitious, or fraudulent statements with the United States, are true and correct according to the best of my knowledge, information and belief.

4. Owner's name and address (If not shown in Items 1-3 above). Trent Reynolds  
37694 N Sandy Dr. San Tan Valley Pinal AZ 85140

5. That I am personally acquainted with the mining claim(s). The work and improvements were made by and at the expense of the owner(s) of said claim(s). Said contiguous group of claims, listed on this document, are situated in the

(optional) Mining District; Pinal County, Arizona.

| Line No. | AMC NUMBER | CLAIM/SITE NAME | COUNTY RECORDER DATA (If available) | TWP | RNG | SEC |
|----------|------------|-----------------|-------------------------------------|-----|-----|-----|
| 1        | 406084     | Superstition #3 |                                     | 1S  | 12E | 31  |
| 2        |            |                 |                                     |     |     |     |
| 3        |            |                 |                                     |     |     |     |
| 4        |            |                 |                                     |     |     |     |
| 5        |            |                 |                                     |     |     |     |
| 6        |            |                 |                                     |     |     |     |

Form: MCF108  
 Revised Jan. 2006  
 Page 1 of 2

ENTERED  
 AUG 31 2015  
 BY: Ryan

BLM  
 Date  
 Stamp

PHOENIX, ARIZONA

2015 AUG 25 P 3:26

RECEIVED  
 BLM  
 PHOENIX, ARIZONA

|                      |  |          |
|----------------------|--|----------|
| BLM<br>Date<br>Stamp | 2015 AUG 25 P 3:26<br>PHOENIX, ARIZONA | RECEIVED |
|----------------------|--|----------|

|    |  |  |  |  |  |  |
|----|--|--|--|--|--|--|
| 7  |  |  |  |  |  |  |
| 8  |  |  |  |  |  |  |
| 9  |  |  |  |  |  |  |
| 10 |  |  |  |  |  |  |

6. That between the dates starting at 12 o'clock noon on September 1, 20 15 and ending at 12 o'clock noon on September 1, 20 16 at least \$ 4000.00 dollars worth of work and improvements were done and performed upon said claim(s) or upon one or more of a contiguous group of claims for the benefit of all, wholly or partly outside of a contiguous group of claims for the benefit of all, not including the location work.

7. That the following persons were employed to perform the work and improvements described herein: \_\_\_\_\_

8. That the work and improvements performed were: Maintenance and Repair of Access road To Mining Claim

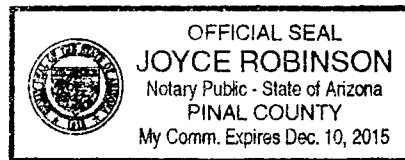
9. Dated: 8-24-15 Signature: Troy Reynolds

SUBSCRIBED AND SWORN TO before me, a Notary Public, this 24th day of August 20 15

By: Troy Reynolds + Trent Reynolds

Notary Public Joyce Robinson

My Commission Expires 12/10/2015



Bureau of Land Management  
Arizona State Office  
[www.az.blm.gov](http://www.az.blm.gov)

|                             |                         |
|-----------------------------|-------------------------|
| No. of Claims: <u>1</u>     | x \$10 = <u>\$10.00</u> |
| Check No.: <u>M.D.</u>      | Init. <u>J.R.</u>       |
| Receipt No.: <u>3377430</u> |                         |
| For BLM Use Only            |                         |

Form: MCF108  
Revised Jan. 2006  
Page 2 of 2



406084

**NOTICE OF INTENTION TO HOLD MINING CLAIMS/SITES**

When Recorded Return Document to:

Trey Reynolds  
37694 N. Sandy Dr.  
San Tan Valley  
AZ 85140

BLM  
 Date  
 Stamp

RECEIVED  
 LAND MANAGEMENT DIVISION  
 2015 AUG 25 P 3:26  
 PHOENIX, ARIZONA

☐ Check here if this is a change of address.
Telephone: 480 202 6418E-mail Address: Trey3@hotmail.com

I (We) intend to hold the claims(s) and/or site(s) listed below for the calendar year 2016, and I (We) have filed or will file a Notice of Intent to Hold in the county where the claim (s) is located.

Reason for filing a Notice of Intent to Hold instead of an assessment work filing (check one):

- ☒ Maintenance fee was paid to maintain claim(s) during this assessment year.  
☐ Mill or tunnel sites.  
☐ Claim(s) was located during the current assessment year.  
☐ BLM has deferred assessment work (attach copy of decision granting deferment, or pending petition for deferment including date petition was filed.)

| Line No. | AMC NUMBER | CLAIM/SITE NAME | COUNTY RECORDER DATA (If available) | TWP | RNG | SEC |
|----------|------------|-----------------|-------------------------------------|-----|-----|-----|
| 1        | 406084     | Separation #3   |                                     | 1S  | 12E | 31  |
| 2        |            |                 |                                     |     |     |     |
| 3        |            |                 |                                     |     |     |     |
| 4        |            |                 |                                     |     |     |     |
| 5        |            |                 |                                     |     |     |     |
| 6        |            |                 |                                     |     |     |     |
| 7        |            |                 |                                     |     |     |     |
| 8        |            |                 |                                     |     |     |     |
| 9        |            |                 |                                     |     |     |     |
| 10       |            |                 |                                     |     |     |     |

Form: MCF110

Revised Jan.2006

Page 1 of 2

ENTERED  
 AUG 31 2015  
 BY: Ram

NOTICE OF INTENTION TO HOLD MINING CLAIMS/SITES  
page 2

|                      |  |
|----------------------|--|
| BLM<br>Date<br>Stamp | 2015 AUG 25 P 3:26<br>PHOENIX, ARIZONA<br>RECEIVED |
|----------------------|--|

1. State of Arizona, County of Pinal

2. I (Name) Trey Reynolds

3. Reside at (Address) 37694 N. Sandy Dr.

City Santan Valley County Pinal State AZ Zip 85140 being duly sworn, depose and say that I am a citizen of the United States, more than eighteen years of age, that all of the facts set forth in this notice, subject to the provisions and penalties of 18 U.S.C. 1001 pertaining to the filing of false, fictitious, or fraudulent statements with the United States, are true and correct according to the best of my knowledge, information and belief.

4. Owner's name and address (If not shown in Items 1-3 above). Trent Reynolds

37694 N Sandy Dr. Santan Valley 85140

5. Dated: 8/24/15 Signature: Trey Reynolds

Bureau of Land Management  
Arizona State Office  
[www.az.blm.gov](http://www.az.blm.gov)

No. of Claims: 1 x \$10 = \$10.00  
Check No: M.D. Init. TR  
Receipt No.: 3377430  
For BLM Use Only

Form: MCF110  
Revised Jan. 2006  
Page 2 of 2

Mr. Troy W. Reynolds 37694  
N. Sandy Dr. SanTanValley  
Arizona 85140

RECEIVED

POSTAL SERVICE OFFICE

2015 AUG 25 P 3: 26

PHOENIX, ARIZONA

Bureau of Land Management  
Arizona state office  
1 North Central Ave.  
Suite 800 Phx, AZ,  
85004



**United States Department of the Interior**  
**Bureau of Land Management**  
 LANDS/RECREATION & PLANNING  
 ONE N CENTRAL AVE  
 PHOENIX, AZ 85004 -2203  
 Phone: 602-417-9200

Receipt

No: 3377430

|   |  |
|---|--|
| <b>Transaction #:</b> 3475680   |  |
| <b>Date of Transaction:</b> 08/26/2015                                  |  |
| <b>CUSTOMER:</b>  |  |
| TROY W REYNOLDS<br>37694 N SANDY DR<br>SAN TAN VALLEY, AZ 85140-4405 US |  |

| LINE #        | QTY  | DESCRIPTION  | REMARKS                                       | UNIT PRICE | TOTAL          |
|---------------|------|--|---|------------|----------------|
| 1             | 1.00 | LOCATABLE MINERALS / MINING CLAIMS-NOT NEW-UNADJUD, ONE AUTH NO. ONLY / MINING CLAIM MONEY RECEIVED<br><b>CASES:</b> AMC406084/\$20.00 | WAIVER - 1 2016 / POL - 1 2015 / NOI - 1 2015 | - n/a -    | 20.00          |
| <b>TOTAL:</b> |      |  |   |            | <b>\$20.00</b> |

| PAYMENT INFORMATION |           |   |                        |
|---------------------|-----------|---|------------------------|
| 1                   | AMOUNT:   | 20.00   | POSTMARKED: 08/24/2015 |
|                     | TYPE:     | CHECK   | RECEIVED: 08/25/2015   |
|                     | CHECK NO: | 17245111409   |                        |
|                     | NAME:     | REYNOLDS, TROY W<br>37694 N SANDY DR<br>SAN TAN VALLEY AZ 85140-4405 US |                        |

| REMARKS |
|---------|
|         |

This receipt was generated by the automated BLM Collections and Billing System and is a paper representation of a portion of the official electronic record contained therein.

ENTERED  
 AUG 31 2015  
 BY: *BRAM*

8/26/2015

Mr. Troy W. Reynolds 37694  
N. Sandy Dr. SanTanValley  
Arizona 85140

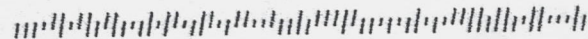
PHOENIX AZ 852

06 NOV 2015 PM 8 L



Dept. of The Interior  
Bureau of Land Management  
One North Central Ave.  
Suite 800 Phx. Az.  
85004-4427

8500434414 C041





To Whom it May Concern,  
I just wanted to say Thanks  
To everyone at B.L.M. for  
your Help over the Last Few  
years, I signed The Current Form  
as Did My Son, please Feel Free  
To Contact My Son and I anytime  
Deyn Reynolds & Trent

480-202-6418

AMC 406084

Super #3

Happy Holiday's !!

Refer to 3800  
(9310) RE. AMC 406084

UNITED STATES  
DEPARTMENT OF THE INTERIOR  
BUREAU OF LAND MANAGEMENT

1289

MAINTENANCE FEE WAIVER CERTIFICATION

FORM APPROVED  
OMB NO. 1004-0114  
Expires: August 31, 2013

SEE INSTRUCTIONS ON PAGE 2

Amc 406082

1. This small miner waiver is filed for the assessment year beginning on September 1, 2014 and ending on September 1, 2015
2. The undersigned and all related parties owned ten or fewer mining claims, mill, or tunnel sites located and maintained on Federal lands in the United States of America on September 1, 2014.
3. The undersigned have performed the assessment work required by law for each mining claim listed prior to filing this waiver and understand that by filing this form, an affidavit of assessment work must be recorded by the December 30th following the filing of this waiver.
4. The undersigned understand that if the assessment work obligation has not yet come due under 30 U.S.C. 28 (for those claims in their first assessment year only), a notice of intent to hold reciting this condition must be recorded by the December 30th following the filing of this waiver.
5. The undersigned understand that mill and tunnel sites may also be listed upon this waiver and be waived from payment of the maintenance fee, and that a notice of intent to hold for these sites is required to be recorded by the December 30th immediately following the filing of this waiver.
6. The undersigned understand and acknowledge that pursuant to 43 U.S.C. 1212 and 18 U.S.C. 1001, the filing or recording of a false, fictitious, or fraudulent document with the Bureau of Land Management may result in a fine of up to \$250,000, a prison term not to exceed five years, or both.
7. The mining claims, mill or tunnel sites for which this waiver from payment of the maintenance fees is requested are:

CLAIM OR SITE NAME

BLM RECORDATION SERIAL NUMBER

1. Superstition # 3

AMC 406084

RECEIVED  
BLM AZ STATE OFFICE  
2014 AUG 14 P 2:28  
PHOENIX, ARIZONA

The owner(s) (claimants) of the above mining claims and sites are:

Troy W Reynolds ✓  
(Owner's Name - Please Print)

*Troy W Reynolds*  
(Owner's Signature)

37694 N. Sandy Dr.  
(Street or P.O. Box)  
San Tan Valley AZ 85140  
(City) (State) (Zip Code)

Trent Reynolds ✓  
(Owner's Name - Please Print)

*Trent Reynolds*  
(Owner's Signature)

37694 N. Sandy Dr.  
(Street or P.O. Box)  
San Tan Valley AZ 85140  
(City) (State) (Zip Code)

ENTERED  
Ac 483  
SEP 10 2014  
BY: PB

(Owner's Name - Please Print)

(Owner's Signature)

(Street or P.O. Box)

NEW CHECKED SEP 22 2014 PB  
(City) (State) (Zip Code)



(Owner's Name - Please Print)

(Owner's Signature)

(Street or P.O. Box)

(City)

(State)

(Zip Code)

(Owner's Name - Please Print)

(Owner's Signature)

(Street or P.O. Box)

(City)

(State)

(Zip Code)

(Owner's Name - Please Print)

(Owner's Signature)

(Street or P.O. Box)

(City)

(State)

(Zip Code)

(Owner's Name - Please Print)

(Owner's Signature)

(Street or P.O. Box)

(City)

(State)

(Zip Code)

RECEIVED  
BLM AZ STATE OFFICE  
2011 AUG 14 P 2:28  
PHOENIX ARIZONA

Title 18 U.S.C. Section 1001 and Title 43 U.S.C. Section 1212 makes it a crime for any person knowingly and willfully to make to any department or agency of the United States any false, fictitious or fraudulent statements or representations as to any matter within its jurisdiction.

#### INSTRUCTIONS

1. This certification is made under the provisions of §1744 of Title 43 and § 28-28k of Title 30 of the United States Code; and the regulations thereunder (43 CFR Part 3830).
2. The claimant(s) must fill in the dates in paragraph 1 for the beginning and ending of the assessment year for which this waiver is sought.
3. The claimant(s) must fill in the date in paragraph 2 for the beginning of the assessment year for which this waiver is sought.
4. All claim and site names and Bureau of Land Management (BLM) serial numbers must be listed for the mining claims, mill sites, and tunnel sites for which the waiver is sought.
5. All owners of the mining claims, mill sites, and tunnel sites and their addresses must be given.
6. This waiver form must be signed by all the claimants or their designated agent, in original form. If an agent is designated, a notarized designation of agent, signed by all of the claimants with proper address given, must be submitted with this waiver.
7. This form must be filed no later than September 1st for the upcoming assessment year in the BLM State Office where the mining claims or sites are recorded, or the waiver cannot be granted by the BLM. (Example: To obtain a waiver for the assessment year 2012, which begins on September 1, 2011, you must qualify for and file for a waiver no later than September 1, 2011, in the proper BLM State Office.)
8. For all mining claims which require assessment work, you must record an affidavit of labor on or before the December 30th immediately following the filing of this waiver. For all other mining claims or sites waived, you must record a notice of intent to hold on or before the December 30th immediately following the filing of this waiver.
9. Mill and tunnel sites may also be listed upon this waiver and be waived from payment of the maintenance fee. A notice of intent to hold for these sites is required to be filed by the December 30th following the filing of this waiver.

FOR OFFICIAL USE ONLY

AMC 406082

When Recorded Return Document to:

Troy Reynolds  
 37694 N. Sandy Dr.  
 San Tan Valley  
 AZ 85140

☐ Check here if this is a change of address.

Telephone: 480 202 6418

E-mail address: TJ Rey3@HotMail.Com

## AFFIDAVIT OF PERFORMANCE OF ANNUAL WORK

1. State of Arizona, County of Pinal ss:2. I (Name) Troy Reynolds3. Reside at (Address) 37694 N. Sandy Dr.City San Tan Valley County Pinal


State AZ Zip 85140 being duly sworn, depose and say that I am a citizen of the United States, more than eighteen years of age, and that all of the facts set forth in this affidavit, subject to the provisions and penalties of 18 U.S.C. 1001 pertaining to the filing of false, fictitious, or fraudulent statements with the United States, are true and correct according to the best of my knowledge, information and belief.

4. Owner's name and address (If not shown in Items 1-3 above). Trent Reynolds  
37694 N. Sandy Dr. San Tan Valley Pinal AZ 85140

5. That I am personally acquainted with the mining claim(s). The work and improvements were made by and at the expense of the owner(s) of said claim(s). Said contiguous group of claims, listed on this document, are situated in the

(optional) Mining District; Pinal County, Arizona.

| Line No. | AMC NUMBER | CLAIM/SITE NAME | COUNTY RECORDER DATA (If available) | TWP | RNG | SEC |
|----------|------------|-----------------|-------------------------------------|-----|-----|-----|
| 1        | 406084     | Superstition #3 |                                     | 1S  | 12E | 31  |
| 2        |            |                 |                                     |     |     |     |
| 3        |            |                 |                                     |     |     |     |
| 4        |            |                 |                                     |     |     |     |
| 5        |            |                 |                                     |     |     |     |
| 6        |            |                 |                                     |     |     |     |



|   |                      |
|---|----------------------|
| RECEIVED<br>BLM-AZ STATE OFFICE<br>2014 AUG 14 P 2:27<br>PHOENIX, ARIZONA | BLM<br>Date<br>Stamp |
|---|----------------------|

|    |  |  |  |  |  |  |
|----|--|--|--|--|--|--|
| 7  |  |  |  |  |  |  |
| 8  |  |  |  |  |  |  |
| 9  |  |  |  |  |  |  |
| 10 |  |  |  |  |  |  |

6. That between the dates starting at 12 o'clock noon on September 1, 20 14 and ending at 12 o'clock noon on September 1, 20 15 at least \$ 400.00 dollars worth of work and improvements were done and performed upon said claim(s) or upon one or more of a contiguous group of claims for the benefit of all, wholly or partly outside of a contiguous group of claims for the benefit of all, not including the location work.

7. That the following persons were employed to perform the work and improvements described herein: \_\_\_\_\_

8. That the work and improvements performed were: Maintenance and repair of Access road to Mining Claims

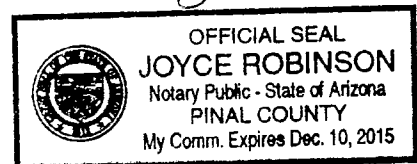
9. Dated: 8-13-14 Signature: [Signature]

SUBSCRIBED AND SWORN TO before me, a Notary Public, this 13<sup>rd</sup> day of Aug 20 14

By: Troy Reynolds and Trent Reynolds

Notary Public Joyce Robinson

My Commission Expires 12/10/2015



Bureau of Land Management  
Arizona State Office  
[www.az.blm.gov](http://www.az.blm.gov)

|                  |                |          |                |
|------------------|----------------|----------|----------------|
| No. of Claims:   |                | x \$10 = | <u>\$10.00</u> |
| Check No.:       | <u>M.O.</u>    | Init.    | <u>A.A.</u>    |
| Receipt No.:     | <u>3102247</u> |          |                |
| For BLM Use Only |                |          |                |

Form: MCF108  
Revised Jan. 2006  
Page 2 of 2



**NOTICE OF INTENTION TO HOLD MINING CLAIMS/SITES**

When Recorded Return Document to:

Troy Reynolds  
37644 N. Sandy Dr.  
San Tan Valley  
AZ 85140

BLM  
 Date  
 Stamp

8:31A  
 SEP 16 2014

RECEIVED  
 BLM AZ STATE OFFICE  
 2014 AUG 14 P 2:27  
 PHOENIX, ARIZONA

☐ Check here if this is a change of address

Telephone: 480 202 6418

E-mail Address: TJReynolds@HotMail.Com

SEP 16 2014 NOI pm 4 Received R# 3130844

I (We) intend to hold the claims(s) and/or site(s) listed below for the calendar year 2015, and I (We) have filed or will file a Notice of Intent to Hold in the county where the claim (s) is located.

Reason for filing a Notice of Intent to Hold instead of an assessment work filing (check one):

- ☒ Maintenance fee was paid to maintain claim(s) during this assessment year.  
☐ Mill or tunnel sites.  
☐ Claim(s) was located during the current assessment year.  
☐ BLM has deferred assessment work (attach copy of decision granting deferment, or pending petition for deferment including date petition was filed.)

| Line No. | AMC NUMBER | CLAIM/SITE NAME | COUNTY RECORDER DATA (If available) | TWP | RNG | SEC |
|----------|------------|-----------------|-------------------------------------|-----|-----|-----|
| 1        | 406084     | Superstition #3 |                                     | 1S  | 12E | 31  |
| 2        |            |                 |                                     |     |     |     |
| 3        |            |                 |                                     |     |     |     |
| 4        |            |                 |                                     |     |     |     |
| 5        |            |                 |                                     |     |     |     |
| 6        |            |                 |                                     |     |     |     |
| 7        |            |                 |                                     |     |     |     |
| 8        |            |                 |                                     |     |     |     |
| 9        |            |                 |                                     |     |     |     |
| 10       |            |                 |                                     |     |     |     |

ENTERED  
 Ac 481  
 SEP 17 2014  
 BY: PB

NOTICE OF INTENTION TO HOLD MINING CLAIMS/SITES  
page 2

|   |                      |
|---|----------------------|
| RECEIVED<br>BLM AZ STATE OFFICE<br>2014 AUG 14 P 2:28<br>PHOENIX, ARIZONA | BLM<br>Date<br>Stamp |
|---|----------------------|

1. State of Arizona, County of Pinal
2. I (Name) Trey Reynolds
3. Reside at (Address) 37694 N Sandy Dr  
City San Tan Valley County Pinal State AZ Zip 85140 being duly sworn, depose and say that I am a citizen of the United States, more than eighteen years of age, that all of the facts set forth in this notice, subject to the provisions and penalties of 18 U.S.C. 1001 pertaining to the filing of false, fictitious, or fraudulent statements with the United States, are true and correct according to the best of my knowledge, information and belief.
4. Owner's name and address (If not shown in Items 1-3 above). Trent Reynolds  
37694 N Sandy Dr San Tan Valley Pinal AZ 85140
5. Dated: 8-13-14 Signature: Trey Reynolds

Bureau of Land Management  
Arizona State Office  
[www.az.blm.gov](http://www.az.blm.gov)

|   |                               |          |                |
|---|-------------------------------|----------|----------------|
| No. of Claims:  | <u>1</u>                      | x \$10 = | <u>\$10.00</u> |
| Check No:   | <u>M.O.</u>                   | Init.    | <u>A.H.</u>    |
| Receipt No.:  | <u>3102247 = pm't for POL</u> |          |                |
| For BLM Use Only  |                               |          |                |
| <u>SEP 16 2014</u> <u>R# 3130844 = pm't rec'd for NOI</u> |                               |          |                |

Form: MCF110  
Revised Jan. 2006  
Page 2 of 2

Troy Reynolds  
37694 N. Sandy Dr.  
San Tan Valley AZ  
85140

RECEIVED  
BLM AZ STATE OFFICE

2014 AUG 14 P 2:28

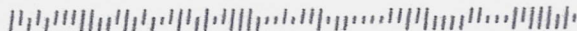
PHOENIX, ARIZONA

United States Department  
of the Interior Bureau  
of Land Management  
ARIZONA State Office  
1 North Central Ave,  
Suite 800 Phoenix AZ  
85004

85004\$4427

PHOENIX AZ 852

13 AUG 2014 PM 4 L



**United States Department of the Interior**  
**Bureau of Land Management**  
 LANDS/RECREATION & PLANNING  
 ONE N CENTRAL AVE  
 PHOENIX, AZ 85004 -2203  
 Phone: 602-417-9200

Receipt

No: 3102247

|  |   |
|--|---|
| <b>Transaction #:</b> 3193811          |   |
| <b>Date of Transaction:</b> 08/15/2014 |   |
| <b>CUSTOMER:</b>                       |   |
|  | TROY W REYNOLDS<br>37694 N SANDY DR<br>SAN TAN VALLEY, AZ 85140-4405 US |

| LINE #        | QTY  | DESCRIPTION  | REMARKS   | UNIT PRICE | TOTAL          |
|---------------|------|--|---|------------|----------------|
| 1             | 1.00 | LOCATABLE MINERALS / MINING CLAIMS-NOT NEW-UNADJUD, ONE AUTH NO. ONLY / MINING CLAIM MONEY RECEIVED<br><b>CASES:</b> AMC406084/\$10.00 | MAINT FEE WAIVER<br>(1) 2015 / POL (1)<br>2014 / NOI (1) 2014 | - n/a -    | 10.00          |
| <b>TOTAL:</b> |      |  |   |            | <b>\$10.00</b> |

| PAYMENT INFORMATION |           |   |                        |
|---------------------|-----------|---|------------------------|
| 1                   | AMOUNT:   | 10.00   | POSTMARKED: 08/13/2014 |
|                     | TYPE:     | CHECK   | RECEIVED: 08/14/2014   |
|                     | CHECK NO: | 17047063979   |                        |
|                     | NAME:     | REYNOLDS, TROY<br>37694 N SANDY DR<br>SAN TAN VALLEY AZ 85140-4405 US |                        |

| REMARKS |
|---------|
|         |

This receipt was generated by the automated BLM Collections and Billing System and is a paper representation of a portion of the official electronic record contained therein.

UNITED STATES  
DEPARTMENT OF THE INTERIOR  
BUREAU OF LAND MANAGEMENT

Amc 406082

**CREDIT CARD PAYMENT**  
**For Mining Claim Maintenance Fee**

NOI to HOLD

☐ THIS IS A CHANGE OF ADDRESS

NOT Received on 8/14/14  
PB

TELEPHONE SUBMISSION - ACCURACY OF THE BELOW INFORMATION IS THE RESPONSIBILITY OF THE CLAIMANT/OWNER

NAME TROY REYNOLDS  
ADDRESS 37694 N SANDY DR  
CITY SAN TAN VALLEY STATE AZ ZIP 85140  
PHONE # 480 - 202 6418

SEND RECEIPT TO

☒ Above address

☐ Other (Include Name and Mailing Address):

\_\_\_\_\_  
\_\_\_\_\_  
\_\_\_\_\_  
\_\_\_\_\_

AMC NUMBER

406084

CLAIM/SITE NAME

Superstition 3

DATE STAMP

RECEIVED  
BLM AZ STATE OFFICE  
2014 SEP 16 A 11:03  
PHOENIX, ARIZONA

# of Claim/Site

x ~~155.00~~ Each

\$ 10.00 Total Charged EB (INITIALS)

RECEIPT #

3130844

ENTERED  
AC-481  
SEP 17 2014  
BY: PB

\*\*\*\*\* FOR OFFICIAL USE ONLY \*\*\*\*\*

DATE \_\_\_\_\_

INITIALS \_\_\_\_\_

VERIFIED \_\_\_\_\_



**United States Department of the Interior**  
**Bureau of Land Management**  
 LANDS/RECREATION & PLANNING  
 ONE N CENTRAL AVE  
 PHOENIX, AZ 85004 -2203  
 Phone: 602-417-9200

Receipt

No: 3130844

|   |  |
|---|--|
| <b>Transaction #:</b> 3222836   |  |
| <b>Date of Transaction:</b> 09/16/2014                                  |  |
| <b>CUSTOMER:</b>  |  |
| TROY W REYNOLDS<br>37694 N SANDY DR<br>SAN TAN VALLEY, AZ 85140-4405 US |  |

| LINE #        | QTY  | DESCRIPTION   | REMARKS                 | UNIT PRICE | TOTAL          |
|---------------|------|---|-------------------------|------------|----------------|
| 1             | 1.00 | LOCATABLE MINERALS / MINING CLAIMS-<br>NOT NEW-UNADJUD, ONE AUTH NO. ONLY /<br>MINING CLAIM MONEY RECEIVED<br><b>CASES:</b> AMC406084/\$10.00 | NOI TO HOLD<br>FOR 2014 | - n/a -    | 10.00          |
| <b>TOTAL:</b> |      |   |                         |            | <b>\$10.00</b> |

| PAYMENT INFORMATION   |               |   |                      |
|---|---------------|---|----------------------|
| NOTE: Items will appear on credit card statement as "Bureau of Land Mgmt CO". |               |   |                      |
| 1   | AMOUNT:       | 10.00   | POSTMARKED: N/A      |
|   | TYPE:         | CREDIT CARD   | RECEIVED: 09/16/2014 |
|   | NAME:         | REYNOLDS, TROY W<br>37694 N SANDY DR<br>SAN TAN VALLEY AZ 85140-4405 US |                      |
|   | CARD NO:      | XXXXXXXXXXXX3124  | AUTH CODE: 164940    |
|   | NAME ON CARD: | TROY W REYNOLDS   |                      |
|   | EXPIRES:      | 06/2017   |                      |
|   | SIGNATURE:    |   |                      |

| REMARKS                             |
|-------------------------------------|
| NOI FORM WAS REC'D ON 8/14/2014, pg |

This receipt was generated by the automated BLM Collections and Billing System and is a paper representation of a portion of the official electronic record contained therein.

**DEPARTMENT OF THE INTERIOR**  
**BUREAU OF LAND MANAGEMENT**  
**MINING CLAIMS**

Run Date/Time: 09/17/2014 07:12 AM

**(LIVE) Serial Register Page**

Page 1 of 1

01 10-21-1976;090STAT0090;43USC1744

Case Type 384201: PLACER CLAIM

Claim Name: SUPERSTITION #3

Commodity :

Case Disposition: ACTIVE

Required Maintenance Fee: \$310.00

Total Acres

40.000

Serial Number

AMC406084

Lead File Number

AMC406082

| Name & Address |       |                  |     |                               |                       | Int Rel  |
|----------------|-------|------------------|-----|-------------------------------|-----------------------|----------|
| REYNOLDS TROY  |       | 37694 N SANDY DR |     | SAN TAN VALLEY, AZ 85140-4405 |                       | CLAIMANT |
| REYNOLDS TRENT |       | 37694 N SANDY DR |     | SAN TAN VALLEY, AZ 85140-4405 |                       | CLAIMANT |
| Mer            | Twp   | Rng              | Sec | Quadrant                      | District/Field Office | County   |
| 14             | 0010S | 0120E            | 031 | SE                            | LOWER SONORAN FO      | PINAL    |

| Act Date   | Code | Action                      | Action Remarks       | Receipt Number |
|------------|------|-----------------------------|----------------------|----------------|
| 02/02/2011 | 403  | LOCATION DATE               |                      |                |
| 03/03/2011 | 395  | RECORDATION NOTICE RECD     | 1                    | 2303810        |
| 08/14/2014 | 483  | SMALL MINER CERT FILED      | 2015                 |                |
| 09/16/2014 | 481  | NOTICE OF INTENT TO HOLD    | 2014                 | 3130844        |
| 08/14/2014 | 480  | EVID OF ASSMT FILED         | 2014                 | 3102247        |
| 08/07/2013 | 483  | SMALL MINER CERT FILED      | 2014                 |                |
| 08/07/2013 | 480  | EVID OF ASSMT FILED         | 2013                 | 2850044        |
| 08/07/2013 | 481  | NOTICE OF INTENT TO HOLD    | 2013                 | 2850044        |
| 08/27/2012 | 483  | SMALL MINER CERT FILED      | 2013                 |                |
| 08/27/2012 | 480  | EVID OF ASSMT FILED         | 2012                 | 2642193        |
| 08/25/2011 | 682  | MAINTENANCE FEE/\$140       | 2012                 | 2415208        |
| 03/03/2011 | 484  | LOCATION YEAR / MAINTENANCE | 2011                 | 2303810        |
| 09/16/2014 | 392  | MONIES RECEIVED             | \$10.00;1            | 3130844        |
| 08/27/2012 | 488  | ASSMT DOC RECEIVED          | 481;2012             | 2642193        |
| 09/22/2011 | 396  | TRF OF INTEREST FILED       | MOORE KENNETH        | 2436683        |
| 09/22/2011 | 396  | TRF OF INTEREST FILED       | KAROLYI STEVE        | 2436683        |
| 06/01/2011 | 669  | LAND STATUS CHECKED         |                      |                |
| 03/03/2011 | 501  | ACCT ADV IN LEAD FILE       | AMC406082-AMC406088; |                |

Line Nr Remarks

NO WARRANTY IS MADE BY BLM  
FOR USE OF THE DATA FOR  
PURPOSES NOT INTENDED BY BLM

Amc 406082  
Amc 412732

12-5, 2013

United States Department of Interior  
Bureau of Land Management  
Records Section  
One North Central Avenue  
Suite 800  
Phoenix, Arizona 85011

**NOTICE OF INTENT TO HOLD AND**  
**ANNUAL CLAIM MAINTENANCE FEES for 2013/2014,**  
**By INTEGRITY LAND AND CATTLE LLC.**


To Whom It May Concern:

The Final Rule as published in the Federal Register implements provisions of the Interior Department and related agencies, Appropriations Act of 1993 (the "Act") that requires an annual rental fee of \$140.00 (from \$100.00 in 2003 and prior) for each unpatented mining claim and site located and held under the General Mining Law of 1872.

This will serve as notice that **INTEGRITY Land and Cattle LLC.**, whose address for purposes of this filing is, **P.O. Box 1944, Superior, Arizona 85273** intends to hold the mining claims and /or mill sites described in Exhibit A attached hereto for the assessment years **2013/2014**, by payment of the annual claim maintenance fee of \$140.00 per claim or site. Payment of \$~~56~~10.00 is made herewith for such assessment year for each of the claims and sites. The name, BLM serial number, book and page or index number of recording of the location notice is official records of Pinal County, Arizona, of which are set forth in Exhibit A attached hereto and by this reference incorporated herein.

Please note that this is also a change of ownership from Clayton Amb to Integrity Land & Cattle LLC.

Sincerely,

  
**Sterling Hundley**  
**Financial Operations Officer**  
**Integrity Land and Cattle LLC**

RECEIVED  
BLM AZ STATE OFFICE  
2013 DEC -9 A 9:18  
PHOENIX, ARIZONA

UNTIMELY FILED

2014 waiver cancelled due to transfer  
of claims to owner who is not eligible  
for the waiver. 2014 maintenance fee  
paid by new owner. AT

**ENTERED**  
**JAN 03 2014**  
BY: AT

Exhibit A

**INTEGRITY LAND AND CATTLE LLC.**

**Notice of Intent to Hold the foregoing unpatented Lode Claims for 2013/2014:**

| Name of Claim   | Book of | Page  | G&SRB&M Section                  | Township | Range | AMC    |   |
|-----------------|---------|-------|----------------------------------|----------|-------|--------|---|
| Super #5        | 2012    | 7042  | NW 1/4 of SW 1/4 40 acres Sec 30 | 1 S      | 12 E  | 412732 | 1 |
| Superstition #5 | 2011    | 19994 | NW 1/4 of NE 1/4 40 acres Sec 19 | 1 S      | 12 E  | 406086 | 2 |
|                 |         |       |                                  |          |       |        |   |
|                 |         |       |                                  |          |       |        |   |
| Total Claims    |         |       |                                  |          |       |        | 2 |

RECEIVED  
PLM AZ STATE OFFICE  
2013 DEC -9 A 9:18  
PHOENIX, ARIZONA  
UNTIMELY FILED



UNITED STATES  
DEPARTMENT OF THE INTERIOR  
BUREAU OF LAND MANAGEMENT

MAINTENANCE FEE WAIVER CERTIFICATION

FORM APPROVED  
OMB NO. 1004-0114  
Expires: August 31, 2013

SEE INSTRUCTIONS ON PAGE 2

1. This small miner waiver is filed for the assessment year beginning on September 1, 2013 and ending on September 1, 2014.
2. The undersigned and all related parties owned ten or fewer mining claims, mill, or tunnel sites located and maintained on Federal lands in the United States of America on September 1, 2013.
3. The undersigned have performed the assessment work required by law for each mining claim listed prior to filing this waiver and understand that by filing this form, an affidavit of assessment work must be recorded by the December 30th following the filing of this waiver.
4. The undersigned understand that if the assessment work obligation has not yet come due under 30 U.S.C. 28 (for those claims in their first assessment year only), a notice of intent to hold reciting this condition must be recorded by the December 30th following the filing of this waiver.
5. The undersigned understand that mill and tunnel sites may also be listed upon this waiver and be waived from payment of the maintenance fee, and that a notice of intent to hold for these sites is required to be recorded by the December 30th immediately following the filing of this waiver.
6. The undersigned understand and acknowledge that pursuant to 43 U.S.C. 1212 and 18 U.S.C. 1001, the filing or recording of a false, fictitious, or fraudulent document with the Bureau of Land Management may result in a fine of up to \$250,000, a prison term not to exceed five years, or both.
7. The mining claims, mill or tunnel sites for which this waiver from payment of the maintenance fees is requested are:

CLAIM OR SITE NAME

BLM RECORDATION SERIAL NUMBER

|                    |              |          |
|--------------------|--------------|----------|
| 1. Super #3        | ✓ AMC 412422 | 40 acres |
| 2. Super #5        | AMC 412732   | 40       |
| 3. Superstition #5 | AMC 406086   | 40       |
| 4.                 |              |          |
| 5.                 |              |          |
| 6.                 |              |          |
| 7.                 |              |          |
| 8.                 |              |          |
| 9.                 |              |          |
| 10.                |              |          |

RECEIVED  
BLM AZ STATE OFFICE  
2013 DEC - 9 A 9:18  
PHOENIX, ARIZONA

The owner(s) (claimants) of the above mining claims and sites are:

Clayton Amb

(Owner's Name - Please Print)

*Clayton A Amb*  
(Owner's Signature)

13728 Shirley Dr.

(Street or P.O. Box)

Burnsville

MN

55337

(City)

(State)

(Zip Code)

Leslie Amb

(Owner's Name - Please Print)

*Leslie Amb*  
(Owner's Signature)

932 146th Ave NE

(Street or P.O. Box)

Portland

ND

58274

(City)

(State)

(Zip Code)

(Owner's Name - Please Print)

(Owner's Signature)

(Street or P.O. Box)

(City)

(State)

(Zip Code)

RECEIVED  
BLM AZ STATE OFFICE  
2013 AUG 29 P 3:30  
PHOENIX, ARIZONA

3/18





OFFICIAL RECORDS OF  
PINAL COUNTY RECORDER  
VIRGINIA ROSS

When Recorded Return Document to:

CLAYTON AMB  
1372B SHIRLEY DR.  
BURNSVILLE, MN 55337

DATE/TIME: 10/02/2013 1034  
FEE: \$16.00  
PAGES: 2  
FEE NUMBER: 2013-079446



☐ Check here is this is a change of address.

Telephone: \_\_\_\_\_

E-mail address: \_\_\_\_\_

AFFIDAVIT OF PERFORMANCE OF ANNUAL WORK

1. State of Arizona, County of PINAL ss:

2. I (Name) CLAYTON AMB

3. Reside at (Address) 1372B SHIRLEY DR

City BURNSVILLE County DAKOTA

State MN Zip 55337 being duly sworn, depose and say that I am a citizen of the United States, more than eighteen years of age, and that all of the facts set forth in this affidavit, subject to the provisions and penalties of 18 U.S.C. 1001 pertaining to the filing of false, fictitious, or fraudulent statements with the United States, are true and correct according to the best of my knowledge, information and belief.

4. Owner's name and address (If not shown in Items 1-3 above). \_\_\_\_\_

5. That I am personally acquainted with the mining claim(s). The work and improvements were made by and at the expense of the owner(s) of said claim(s). Said contiguous group of claims, listed on this document, are situated in the

(optional) Mining District; \_\_\_\_\_ County, Arizona.

| Line No. | AMC NUMBER | CLAIM/SITE NAME | COUNTY RECORDER DATA (If available) | TWP | RNG | SEC |
|----------|------------|-----------------|-------------------------------------|-----|-----|-----|
| 1        | 412422     | SUPER #3        |                                     | 15  | 12E | 28  |
| 2        | 412732     | SUPER #5        |                                     | 15  | 12E | 30  |
| 3        | 406082     | SUPERSTITION #5 |                                     | 15  | 12E | 19  |
| 4        |            |                 |                                     |     |     |     |
| 5        |            |                 |                                     |     |     |     |
| 6        |            |                 |                                     |     |     |     |

AFFIDAVIT OF PERFORMANCE OF ANNUAL WORK – page 2

BLM  
Date  
Stamp

RECEIVED  
BLM AZ STATE OFFICE  
NOV 11 2013

|    |  |  |  |  |                  |             |                     |
|----|--|--|--|--|------------------|-------------|---------------------|
| 7  |  |  |  |  | PHOENIX, ARIZONA | 2013 DEC -9 | BLM AZ STATE OFFICE |
| 8  |  |  |  |  | PHOENIX, ARIZONA | 2013 DEC -9 | BLM AZ STATE OFFICE |
| 9  |  |  |  |  | PHOENIX, ARIZONA | 2013 DEC -9 | BLM AZ STATE OFFICE |
| 10 |  |  |  |  | PHOENIX, ARIZONA | 2013 DEC -9 | BLM AZ STATE OFFICE |

6. That between the dates starting at 12 o'clock noon on September 1, 20 12 and ending at 12 o'clock noon on September 1, 20 13 at least \$ 300.00 dollars worth of work and improvements were done and performed upon said claim(s) or upon one or more of a contiguous group of claims for the benefit of all, wholly or partly outside of a contiguous group of claims for the benefit of all, not including the location work.

7. That the following persons were employed to perform the work and improvements described herein: \_\_\_\_\_

CLAYTON AMB & LESLIE AMB

8. That the work and improvements performed were: TRASH REMOVAL, TRAIL MAINTENANCE,  
PLASTER MATERIAL CONCENTRATION, REMOVAL & PAINTWORK

9. Dated: 10/1/2013 Signature: \_\_\_\_\_


Clayton Amb

SUBSCRIBED AND SWORN TO before me, a Notary Public, this 1 day of OCTOBER 20 13

By: RONALD A. PLANTE

Notary Public Ronald A. Plante

My Commission Expires 01/31/2018



Bureau of Land Management  
Arizona State Office  
[www.az.blm.gov](http://www.az.blm.gov)

No. of Claims: 3 x \$10 = \$30.00  
Check No.: 36021 Init. A.H.  
Receipt No.: 2906431  
For BLM Use Only

Form: MCF108  
Revised Jan. 2006  
Page 2 of 2

**United States Department of the Interior**  
**Bureau of Land Management**  
LANDS/RECREATION & PLANNING  
ONE N CENTRAL AVE  
PHOENIX, AZ 85004 -2203  
Phone: 602-417-9200

Receipt

No: 2927530

|  |  |
|--|--|
| <b>Transaction #:</b> 3014804          |  |
| <b>Date of Transaction:</b> 12/10/2013 |  |
| CUSTOMER:                              |  |
|  | INTEGRITY LAND AND CATTLE LLC<br>PO BOX 1944<br>SUPERIOR, AZ 85173-1944 US |

| LINE # | QTY  | DESCRIPTION   | REMARKS                      | UNIT PRICE | TOTAL    |
|--------|------|---|------------------------------|------------|----------|
| 1      | 1.00 | LOCATABLE MINERALS / MINING CLAIMS-<br>NOT NEW-UNADJUD, ONE AUTH NO. ONLY /<br>MINING CLAIM MONEY RECEIVED<br>CASES: AMC412732/\$560.00 | MAINT<br>FEE/NOI (2)<br>2014 | - n/a -    | 560.00   |
| TOTAL: |      |   |                              |            | \$560.00 |

| PAYMENT INFORMATION |           |  |             |            |
|---------------------|-----------|--|-------------|------------|
| 1                   | AMOUNT:   | 560.00   | POSTMARKED: | 12/07/2013 |
|                     | TYPE:     | CHECK  | RECEIVED:   | 12/09/2013 |
|                     | CHECK NO: | 0080000417   |             |            |
|                     | NAME:     | RESOLUTION COPPER MINING<br>PO BOX 1944<br>SUPERIOR AZ 85173-1944 US |             |            |

|         |
|---------|
| REMARKS |
|         |

This receipt was generated by the automated BLM Collections and Billing System and is a paper representation of a portion of the official electronic record contained therein.



OFFICIAL RECORDS OF  
PINAL COUNTY RECORDER  
VIRGINIA ROSS

When Recorded Return Document to:

CLAYTON AMB  
13728 SHIRLEY DR.  
BURNSVILLE, MN 55337

DATE/TIME: 10/02/2013 1034  
FEE: \$16.00  
PAGES: 2  
FEE NUMBER: 2013-079446



AMC 412420  
412732

406082

☐ Check here if this is a change of address.

Telephone: \_\_\_\_\_

E-mail address: \_\_\_\_\_

AFFIDAVIT OF PERFORMANCE OF ANNUAL WORK

1. State of Arizona, County of PINAL ss:

2. I (Name) CLAYTON AMB

3. Reside at (Address) 13728 SHIRLEY DR

City BURNSVILLE County DAKOTA

State MN Zip 55337 being duly sworn, depose and say that I am a citizen of the United States, more than eighteen years of age, and that all of the facts set forth in this affidavit, subject to the provisions and penalties of 18 U.S.C. 1001 pertaining to the filing of false, fictitious, or fraudulent statements with the United States, are true and correct according to the best of my knowledge, information and belief.

4. Owner's name and address (If not shown in Items 1-3 above). \_\_\_\_\_

5. That I am personally acquainted with the mining claim(s). The work and improvements were made by and at the expense of the owner(s) of said claim(s). Said contiguous group of claims, listed on this document, are situated in the

\_\_\_\_\_ (optional) Mining District; \_\_\_\_\_ County, Arizona.

| Line No. | AMC NUMBER | CLAIM/SITE NAME | COUNTY RECORDER DATA (If available) | TWP | RNG | SEC |
|----------|------------|-----------------|-------------------------------------|-----|-----|-----|
| 1        | 412422     | SUPER #3        |                                     | 15  | 12E | 28  |
| 2        | 412732     | SUPER #5        |                                     | 15  | 12E | 30  |
| 3        | 406082     | SUPERSTITION #5 |                                     | 15  | 12E | 19  |
| 4        |            |                 |                                     |     |     |     |
| 5        |            |                 |                                     |     |     |     |
| 6        |            |                 |                                     |     |     |     |



AFFIDAVIT OF PERFORMANCE OF ANNUAL WORK – page 2

BLM  
Date  
Stamp

|    |  |  |  |  |  |  |
|----|--|--|--|--|--|--|
| 7  |  |  |  |  |  |  |
| 8  |  |  |  |  |  |  |
| 9  |  |  |  |  |  |  |
| 10 |  |  |  |  |  |  |

6. That between the dates starting at 12 o'clock noon on September 1, 20 12 and ending at 12 o'clock noon on September 1, 20 13 at least \$ 300.00 dollars worth of work and improvements were done and performed upon said claim(s) or upon one or more of a contiguous group of claims for the benefit of all, wholly or partly outside of a contiguous group of claims for the benefit of all, not including the location work.

7. That the following persons were employed to perform the work and improvements described herein: \_\_\_\_\_

CLAYTON AMB & LESLIE AMB

8. That the work and improvements performed were: TRASH REMOVAL, TRAIL MAINTENANCE,  
PLACE MATERIAL CONCENTRATION, REMOVAL & PAVING

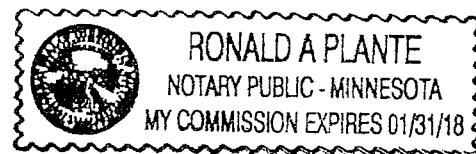
9. Dated: 10/1/2013 Signature: Clayton Amb

SUBSCRIBED AND SWORN TO before me, a Notary Public, this 1 day of OCTOBER 20 13

By: RONALD A. PLANTE

Notary Public Ronald A. Plante

My Commission Expires 01/31/2018



Bureau of Land Management  
Arizona State Office  
[www.az.blm.gov](http://www.az.blm.gov)

No. of Claims: 3 x \$10 = \$30.00  
Check No.: 3621 Init. A.A.  
Receipt No.: 2906431  
For BLM Use Only

Form: MCF108  
Revised Jan. 2006  
Page 2 of 2



PRESS FIRMLY TO SEAL

PRESS FIRMLY TO SEAL



1006



85004

U.S. POSTAGE  
PAID  
BURNSVILLE, MN  
55337  
NOV 02, 13  
AMOUNT

\$5.60  
00053664-14

# PRIORITY® ★ MAIL ★

DATE OF DELIVERY SPECIFIED\*

DED\*

Label 409 Jan 2013  
7690-16-000-91-000-9148



9114 9011 5981 5280 0670 14

USPS TRACKING # 9114 9011 5981 5280 0670 14  
FOR TRACKING OF PARCELS GO TO USPS.COM  
OR CALL 1-800-275-3771  
RECEIPT



**PRIORITY®  
MAIL**

UNITED STATES POSTAL SERVICE

For Domestic  
and International Use



From **CLAYTON AMB**  
**13728 SHIRLEY DR.**  
**BURNSVILLE, MN 55337**

**TO BUREAU OF LAND MANAGEMENT**  
**ARIZONA STATE OFFICE**  
**ONE NORTH CENTRAL AVE., SUITE 800**  
**PHOENIX, AZ**  
**85004-4427**

Label 228, January 2008



PS00001000014

EP14F July 2013  
OD: 12.5 x 9.5

VISIT US AT USPS.COM®  
ORDER FREE SUPPLIES ONLINE



**UNITED STATES  
POSTAL SERVICE.**

This packaging is the property of the U.S. Postal Service® and is provided solely for use in sending Priority Mail® shipments. Misuse may be a violation of federal law. This packaging is not for resale. EPI4F 9 U.S. Postal Service; July 2013. All rights reserved.

**United States Department of the Interior**  
**Bureau of Land Management**  
LANDS/RECREATION & PLANNING  
ONE N CENTRAL AVE  
PHOENIX, AZ 85004 -2203  
Phone: 602-417-9200

Receipt

No: 2906431

|  |   |
|--|---|
| <b>Transaction #:</b> 2993196          |   |
| <b>Date of Transaction:</b> 11/07/2013 |   |
| CUSTOMER:                              |   |
|  | CLAYTON AMB<br>13728 SHIRLEY DR<br>BURNSVILLE, MN 55337-4224 US |

| LINE # | QTY  | DESCRIPTION  | REMARKS         | UNIT PRICE | TOTAL   |
|--------|------|--|-----------------|------------|---------|
| 1      | 1.00 | LOCATABLE MINERALS / MINING CLAIMS-<br>NOT NEW-UNADJUD, ONE AUTH NO. ONLY /<br>MINING CLAIM MONEY RECEIVED<br>CASES: AMC412422/\$30.00 | POL (3)<br>2013 | - n/a -    | 30.00   |
| TOTAL: |      |  |                 |            | \$30.00 |

| PAYMENT INFORMATION |           |   |             |            |
|---------------------|-----------|---|-------------|------------|
| 1                   | AMOUNT:   | 30.00   | POSTMARKED: | 11/02/2013 |
|                     | TYPE:     | CHECK   | RECEIVED:   | 11/06/2013 |
|                     | CHECK NO: | 3621  |             |            |
|                     | NAME:     | AMB, CLAYTON D<br>13728 SHIRLEY DR<br>BURNSVILLE MN 55337-4224 US |             |            |

|         |
|---------|
| REMARKS |
|         |

This receipt was generated by the automated BLM Collections and Billing System and is a paper representation of a portion of the official electronic record contained therein.

UNITED STATES  
DEPARTMENT OF THE INTERIOR  
BUREAU OF LAND MANAGEMENT

Corrected Fee Waiver  
2014

MAINTENANCE FEE WAIVER CERTIFICATION

ADH

188

FORM APPROVED  
OMB NO. 1004-0114  
Expires: August 31, 2013

SEE INSTRUCTIONS ON PAGE 2

AMC 406082

1. This small miner waiver is filed for the assessment year beginning on September 1, 2013 and ending on September 1, 2014.
2. The undersigned and all related parties owned ten or fewer mining claims, mill, or tunnel sites located and maintained on Federal lands in the United States of America on September 1, 2013.
3. The undersigned have performed the assessment work required by law for each mining claim listed prior to filing this waiver and understand that by filing this form, an affidavit of assessment work must be recorded by the December 30th following the filing of this waiver.
4. The undersigned understand that if the assessment work obligation has not yet come due under 30 U.S.C. 28 (for those claims in their first assessment year only), a notice of intent to hold reciting this condition must be recorded by the December 30th following the filing of this waiver.
5. The undersigned understand that mill and tunnel sites may also be listed upon this waiver and be waived from payment of the maintenance fee, and that a notice of intent to hold for these sites is required to be recorded by the December 30th immediately following the filing of this waiver.
6. The undersigned understand and acknowledge that pursuant to 43 U.S.C. 1212 and 18 U.S.C. 1001, the filing or recording of a false, fictitious, or fraudulent document with the Bureau of Land Management may result in a fine of up to \$250,000, a prison term not to exceed five years, or both.
7. The mining claims, mill or tunnel sites for which this waiver from payment of the maintenance fees is requested are:

| CLAIM OR SITE NAME        | BLM RECORDATION SERIAL NUMBER |
|---------------------------|-------------------------------|
| 1. <u>Superstition #3</u> | <u>AMC 406084</u>             |
| 2.                        |                               |
| 3.                        |                               |
| 4.                        |                               |
| 5.                        |                               |
| 6.                        |                               |
| 7.                        |                               |
| 8.                        |                               |
| 9.                        |                               |
| 10.                       |                               |

RECEIVED  
BLM AZ STATE OFFICE  
2013 OCT 21 PM 3:14  
PHOENIX, ARIZONA

The owner(s) (claimants) of the above mining claims and sites are:

Troy W Reynolds  
(Owner's Name - Please Print)  
37694 N. Sandy Dr  
(Street or P.O. Box)  
San Tan Valley AZ 85140  
(City) (State) (Zip Code)

Troy W Reynolds  
(Owner's Signature)

Trent Reynolds  
(Owner's Name - Please Print)  
37694 N Sandy Dr  
(Street or P.O. Box)  
San Tan Valley AZ 85140  
(City) (State) (Zip Code)

Trent Reynolds  
(Owner's Signature)  
RECEIVED  
BLM AZ STATE OFFICE  
2013 AUG -7 AM 11:48  
PHOENIX, ARIZONA

(Owner's Name - Please Print)

(Owner's Signature)

(Street or P.O. Box)

ENTERED INTO COMPUTER

(City)

(State)

(Zip Code)

Corrected Waiver

1PB

|                               |                     |         |            |
|-------------------------------|---------------------|---------|------------|
| (Owner's Name - Please Print) | (Owner's Signature) |         |            |
| (Street or P.O. Box)          | (City)              | (State) | (Zip Code) |
|                               |                     |         |            |
| (Owner's Name - Please Print) | (Owner's Signature) |         |            |
| (Street or P.O. Box)          | (City)              | (State) | (Zip Code) |
|                               |                     |         |            |
| (Owner's Name - Please Print) | (Owner's Signature) |         |            |
| (Street or P.O. Box)          | (City)              | (State) | (Zip Code) |
|                               |                     |         |            |
| (Owner's Name - Please Print) | (Owner's Signature) |         |            |
| (Street or P.O. Box)          | (City)              | (State) | (Zip Code) |

Title 18 U.S.C. Section 1001 and Title 43 U.S.C. Section 1212 makes it a crime for any person knowingly and willfully to make to any department or agency of the United States any false, fictitious or fraudulent statements or representations as to any matter within its jurisdiction.

#### INSTRUCTIONS

1. This certification is made under the provisions of §1744 of Title 43 and § 28-28k of Title 30 of the United States Code; and the regulations thereunder (43 CFR Part 3830).
2. The claimant(s) must fill in the dates in paragraph 1 for the beginning and ending of the assessment year for which this waiver is sought.
3. The claimant(s) must fill in the date in paragraph 2 for the beginning of the assessment year for which this waiver is sought.
4. All claim and site names and Bureau of Land Management (BLM) serial numbers must be listed for the mining claims, mill sites, and tunnel sites for which the waiver is sought.
5. All owners of the mining claims, mill sites, and tunnel sites and their addresses must be given.
6. This waiver form must be signed by all the claimants or their designated agent, in original form. If an agent is designated, a notarized designation of agent, signed by all of the claimants with proper address given, must be submitted with this waiver.
7. This form must be filed no later than September 1st for the upcoming assessment year in the BLM State Office where the mining claims or sites are recorded, or the waiver cannot be granted by the BLM. (Example: To obtain a waiver for the assessment year 2012, which begins on September 1, 2011, you must qualify for and file for a waiver no later than September 1, 2011, in the proper BLM State Office.)
8. For all mining claims which require assessment work, you must record an affidavit of labor on or before the December 30th immediately following the filing of this waiver. For all other mining claims or sites waived, you must record a notice of intent to hold on or before the December 30th immediately following the filing of this waiver.
9. Mill and tunnel sites may also be listed upon this waiver and be waived from payment of the maintenance fee. A notice of intent to hold for these sites is required to be filed by the December 30th following the filing of this waiver.

FOR OFFICIAL USE ONLY



Troy W Reynolds  
37694 N. Sandy Dr.  
San Tan Valley AZ  
85140

RECEIVED  
BLM AZ STATE OFFICE

2013 OCT 21 PM 3:07

ARIZONA

PHOENIX AZ 852

18 OCT 2013 PM 4 L

ATT Mining Claims  
Pauline Brown

1 North Central  
AVE SUIT 800  
Phx AZ 85004



Freedom  
FOREVER

85004442700





Troy W Reynolds  
37694 N. Sandy Dr.  
San Tan Valley AZ  
85140

RECEIVED  
BLM AZ STATE OFFICE

2013 OCT 21 PM 3:07

PHOENIX ARIZONA

PHOENIX AZ 852

18 OCT 2013 PM 4 L

ATT Mining Claim  
Pauline Brown

1 North Central  
AVE SUIT 800  
Phx AZ 85004



Freedom  
FOREVER

85004442700





UNITED STATES  
DEPARTMENT OF THE INTERIOR  
BUREAU OF LAND MANAGEMENT

MAINTENANCE FEE WAIVER CERTIFICATION

*AdA*

188

406082  
FORM APPROVED  
OMB NO. 1004-0114  
Expires: August 31, 2013

SEE INSTRUCTIONS ON PAGE 2

1. This small miner waiver is filed for the assessment year beginning on September 1, 2013 and ending on September 1, 2014.
2. The undersigned and all related parties owned ten or fewer mining claims, mill, or tunnel sites located and maintained on Federal lands in the United States of America on September 1, 2013.
3. The undersigned have performed the assessment work required by law for each mining claim listed prior to filing this waiver and understand that by filing this form, an affidavit of assessment work must be recorded by the December 30th following the filing of this waiver.
4. The undersigned understand that if the assessment work obligation has not yet come due under 30 U.S.C. 28 (for those claims in their first assessment year only), a notice of intent to hold reciting this condition must be recorded by the December 30th following the filing of this waiver.
5. The undersigned understand that mill and tunnel sites may also be listed upon this waiver and be waived from payment of the maintenance fee, and that a notice of intent to hold for these sites is required to be recorded by the December 30th immediately following the filing of this waiver.
6. The undersigned understand and acknowledge that pursuant to 43 U.S.C. 1212 and 18 U.S.C. 1001, the filing or recording of a false, fictitious, or fraudulent document with the Bureau of Land Management may result in a fine of up to \$250,000, a prison term not to exceed five years, or both.
7. The mining claims, mill or tunnel sites for which this waiver from payment of the maintenance fees is requested are:

CLAIM OR SITE NAME

BLM RECORDATION SERIAL NUMBER

1. Superstition #3

✓ AMC 406084

2.

3.

4.

5.

6.

7.

8.

9.

10.

486 -  
missing signature

The owner(s) (claimant(s)) of the above mining claims and sites are:

Troy W Reynolds

(Owner's Name - Please Print)

(Owner's Signature)

37694 N. Sandy Dr

(Street or P.O. Box)

San Tan Valley AZ 85140

(City)

(State)

(Zip Code)

Trent Reynolds

(Owner's Name - Please Print)

Trent Reynolds

(Owner's Signature)

37694 N Sandy Dr

(Street or P.O. Box)

San Tan Valley AZ 85140

(City)

(State)

(Zip Code)

(Owner's Name - Please Print)

(Owner's Signature)

(Street or P.O. Box)

(City)

(State)

(Zip Code)

ENTERED  
SEP 12 2013  
BY: TS

RECEIVED  
BLM AZ STATE OFFICE  
PHOENIX, ARIZONA  
2013 AUG - 7 AM 11:48

(Owner's Name - Please Print)

(Owner's Signature)

(Street or P.O. Box)

(City)

(State)

(Zip Code)

(Owner's Name - Please Print)

(Owner's Signature)

(Street or P.O. Box)

(City)

(State)

(Zip Code)

(Owner's Name - Please Print)

(Owner's Signature)

(Street or P.O. Box)

(City)

(State)

(Zip Code)

(Owner's Name - Please Print)

(Owner's Signature)

(Street or P.O. Box)

(City)

(State)

(Zip Code)

Title 18 U.S.C. Section 1001 and Title 43 U.S.C. Section 1212 makes it a crime for any person knowingly and willfully to make to any department or agency of the United States any false, fictitious or fraudulent statements or representations as to any matter within its jurisdiction.

#### INSTRUCTIONS

1. This certification is made under the provisions of §1744 of Title 43 and § 28-28k of Title 30 of the United States Code; and the regulations thereunder (43 CFR Part 3830).
2. The claimant(s) must fill in the dates in paragraph 1 for the beginning and ending of the assessment year for which this waiver is sought.
3. The claimant(s) must fill in the date in paragraph 2 for the beginning of the assessment year for which this waiver is sought.
4. All claim and site names and Bureau of Land Management (BLM) serial numbers must be listed for the mining claims, mill sites, and tunnel sites for which the waiver is sought.
5. All owners of the mining claims, mill sites, and tunnel sites and their addresses must be given.
6. This waiver form must be signed by all the claimants or their designated agent, in original form. If an agent is designated, a notarized designation of agent, signed by all of the claimants with proper address given, must be submitted with this waiver.
7. This form must be filed no later than September 1st for the upcoming assessment year in the BLM State Office where the mining claims or sites are recorded, or the waiver cannot be granted by the BLM. (Example: To obtain a waiver for the assessment year 2012, which begins on September 1, 2011, you must qualify for and file for a waiver no later than September 1, 2011, in the proper BLM State Office.)
8. For all mining claims which require assessment work, you must record an affidavit of labor on or before the December 30th immediately following the filing of this waiver. For all other mining claims or sites waived, you must record a notice of intent to hold on or before the December 30th immediately following the filing of this waiver.
9. Mill and tunnel sites may also be listed upon this waiver and be waived from payment of the maintenance fee. A notice of intent to hold for these sites is required to be filed by the December 30th following the filing of this waiver.

FOR OFFICIAL USE ONLY



When Recorded Return Document to:

Troy Reynolds  
37694 N Sandy Dr  
San Tan Valley AZ  
85140

☐ Check here if this is a change of address.

Telephone: 480 202 6418

E-mail address: TJRey3@hotmail.com

# AFFIDAVIT OF PERFORMANCE OF ANNUAL WORK

1. State of Arizona, County of Pinal ss:

2. I (Name) Troy Reynolds

3. Reside at (Address) 37694 N. Sandy Dr.

City San Tan Valley County Pinal

State AZ Zip 85140 being duly sworn, depose and say that I am a citizen of the United States, more than eighteen years of age, and that all of the facts set forth in this affidavit, subject to the provisions and penalties of 18 U.S.C. 1001 pertaining to the filing of false, fictitious, or fraudulent statements with the United States, are true and correct according to the best of my knowledge, information and belief.

4. Owner's name and address (If not shown in Items 1-3 above).

5. That I am personally acquainted with the mining claim(s). The work and improvements were made by and at the expense of the owner(s) of said claim(s). Said contiguous group of claims, listed on this document, are situated in the

(optional) Mining District; Pinal County, Arizona.

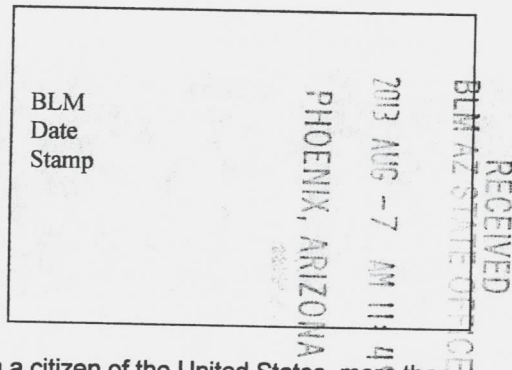
| Line No. | AMC NUMBER    | CLAIM/SITE NAME        | COUNTY RECORDER DATA (If available) | TWP       | RNG        | SEC       |
|----------|---------------|------------------------|-------------------------------------|-----------|------------|-----------|
| 1        | <u>406084</u> | <u>Superstition #3</u> |                                     | <u>1S</u> | <u>12E</u> | <u>31</u> |
| 2        |               |                        |                                     |           |            |           |
| 3        |               |                        |                                     |           |            |           |
| 4        |               |                        |                                     |           |            |           |
| 5        |               |                        |                                     |           |            |           |
| 6        |               |                        |                                     |           |            |           |


Form: MCF108

Revised Jan. 2006

Page 1 of 2

ENTERED  
SEP 01 2006  
BY: AT





|    |  |  |  |  |  |  |
|----|--|--|--|--|--|--|
| 7  |  |  |  |  |  |  |
| 8  |  |  |  |  |  |  |
| 9  |  |  |  |  |  |  |
| 10 |  |  |  |  |  |  |

6. That between the dates starting at 12 o'clock noon on September 1, 20 13 and ending at 12 o'clock noon on September 1, 20 14 at least \$ 300.00 dollars worth of work and improvements were done and performed upon said claim(s) or upon one or more of a contiguous group of claims for the benefit of all, wholly or partly outside of a contiguous group of claims for the benefit of all, not including the location work.

7. That the following persons were employed to perform the work and improvements described herein: \_\_\_\_\_

8. That the work and improvements performed were: Maintenance, and repair of Access Road To mining Claim.

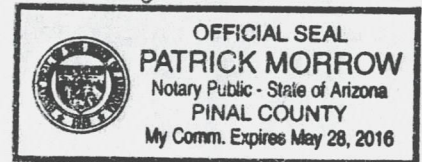
9. Dated: 8-5-13 Signature: [Signature]

SUBSCRIBED AND SWORN TO before me, a Notary Public, this 5 day of August 20 13

By: Troy Reynolds & Trent Reynolds

Notary Public [Signature]

My Commission Expires 05/28/2016



Bureau of Land Management  
Arizona State Office  
[www.az.blm.gov](http://www.az.blm.gov)

No. of Claims: 1 x \$10 = \$10.00  
Check No.: 1072 Init. AMH  
Receipt No.: 2850044  
For BLM Use Only

Form: MCF108  
Revised Jan. 2006  
Page 2 of 2

This form is available from the Arizona Department of Mines & Mineral Resources and may be reproduced.



# NOTICE OF INTENTION TO HOLD MINING CLAIMS/SITES

When Recorded Return Document to:

Tray Reynolds  
37694 N. Sandy Dr  
San Tan Valley AZ  
85140

BLM  
 Date  
 Stamp

RECEIVED  
 BLM / STATE OFFICE  
 2013 AUG -7 AM 11:49  
 PHOENIX, ARIZONA

☐ Check here if this is a change of address.

Telephone: 480 202 6418

E-mail Address TJRey3@hotmail.com

I (We) intend to hold the claims(s) and/or site(s) listed below for the calendar year 2014, and I (We) have filed or will file a Notice of Intent to Hold in the county where the claim (s) is located.

Reason for filing a Notice of Intent to Hold instead of an assessment work filing (check one):

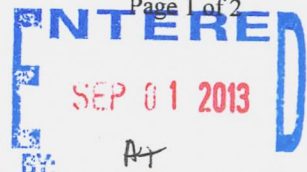
- ☒ Maintenance fee was paid to maintain claim(s) during this assessment year.  
☐ Mill or tunnel sites.  
☐ Claim(s) was located during the current assessment year.  
☐ BLM has deferred assessment work (attach copy of decision granting deferment, or pending petition for deferment including date petition was filed.)

| Line No. | AMC NUMBER    | CLAIM/SITE NAME        | COUNTY RECORDER DATA (If available) | TWP       | RNG        | SEC       |
|----------|---------------|------------------------|-------------------------------------|-----------|------------|-----------|
| 1        | <u>406084</u> | <u>Superstition #3</u> |                                     | <u>1S</u> | <u>12E</u> | <u>31</u> |
| 2        |               |                        |                                     |           |            |           |
| 3        |               |                        |                                     |           |            |           |
| 4        |               |                        |                                     |           |            |           |
| 5        |               |                        |                                     |           |            |           |
| 6        |               |                        |                                     |           |            |           |
| 7        |               |                        |                                     |           |            |           |
| 8        |               |                        |                                     |           |            |           |
| 9        |               |                        |                                     |           |            |           |
| 10       |               |                        |                                     |           |            |           |

Form: MCF110

Revised Jan.2006

Page 1 of 2



NOTICE OF INTENTION TO HOLD MINING CLAIMS/SITES  
page 2

RECEIVED  
BLM AZ STATE OFFICE

2013 AUG -7 AM 11:49  
PHOENIX, ARIZONA

BLM  
Date  
Stamp

1. State of Arizona, County of Pinal

2. I (Name) Troy Reynolds / Trent Reynolds

3. Reside at (Address) 37694 N. Sandy Dr.

City San Tan Valley County Pinal State AZ Zip 85740

being duly sworn, depose and say that I am a citizen of the United States, more than eighteen years of age, that all of the facts set forth in this notice, subject to the provisions and penalties of 18 U.S.C. 1001 pertaining to the filing of false, fictitious, or fraudulent statements with the United States, are true and correct according to the best of my knowledge, information and belief.

4. Owner's name and address (If not shown in Items 1-3 above).

5. Dated: 8-5-13 Signature: Troy Reynolds / Trent Reynolds

Bureau of Land Management  
Arizona State Office  
[www.az.blm.gov](http://www.az.blm.gov)

No. of Claims: 1 ~~40~~ x \$10 = 10.00 ~~400.00~~ \$10.00

Check No: 1072 Init. AR

Receipt No.: 2850044

For BLM Use Only

Form: MCF110  
Revised Jan. 2006  
Page 2 of 2

This form is available from the Arizona Department of Mines & Mineral Resources and may be reproduced.

Troy Reynolds  
37694 N. Sandy Dr  
San Tan Valley AZ  
85140



RECEIVED  
BLM AZ STATE OFFICE

2013 AUG -7 AM 11:48

PHOENIX, ARIZONA

United States Department of The  
Interior Lands/Recreation?  
Planning

1 North Central AVE.  
Suite 800 Phx AZ 85004

8500402322



**United States Department of the Interior**  
**Bureau of Land Management**  
LANDS/RECREATION & PLANNING  
ONE N CENTRAL AVE  
PHOENIX, AZ 85004 -2203  
Phone: 602-417-9200

Receipt

No: 2850044

**Transaction #:** 2935765**Date of Transaction:** 08/08/2013**CUSTOMER:**

TROY REYNOLDS  
37694 N SANDY DR  
SAN TAN VALLEY, AZ 85140-4405 US

| LINE #        | QTY  | DESCRIPTION  | REMARKS   | UNIT PRICE | TOTAL          |
|---------------|------|--|---|------------|----------------|
| 1             | 1.00 | LOCATABLE MINERALS / MINING CLAIMS-NOT NEW-UNADJUD, ONE AUTH NO. ONLY / MINING CLAIM MONEY RECEIVED<br><b>CASES: AMC406084/\$20.00</b> | MAINT FEE WAIVER<br>(1) 2014 / POL (1)<br>2013 / NOI (1) 2013 | - n/a -    | 20.00          |
| <b>TOTAL:</b> |      |  |   |            | <b>\$20.00</b> |

**PAYMENT INFORMATION**

|   |           |   |             |            |
|---|-----------|---|-------------|------------|
| 1 | AMOUNT:   | 20.00   | POSTMARKED: | 08/05/2013 |
|   | TYPE:     | CHECK   | RECEIVED:   | 08/07/2013 |
|   | CHECK NO: | 1072  |             |            |
|   | NAME:     | REYNOLDS, TROY W<br>37694 N SANDY DR<br>SAN TAN VALLEY AZ 85140-4405 US |             |            |

**REMARKS**

This receipt was generated by the automated BLM Collections and Billing System and is a paper representation of a portion of the official electronic record contained therein.

**DEPARTMENT OF THE INTERIOR  
BUREAU OF LAND MANAGEMENT  
MINING CLAIMS  
(LIVE) Serial Register Page**

Run Date/Time: 10/18/2013 08:12 AM

Page 1 of 1

01 10-21-1976;090STAT0090;43USC1744

Total Acres

Serial Number

Case Type 384201: PLACER CLAIM

40.000

AMC406084

Claim Name: SUPERSTITION #3

Lead File Number

Commodity :

AMC406082

Case Disposition: ACTIVE

Required Maintenance Fee: \$280.00

Name & Address

Int Rel

REYNOLDS TROY 37694 N SANDY DR  
REYNOLDS TRENT 37694 N SANDY DR

SAN TAN VALLEY, AZ 85140-4405  
SAN TAN VALLEY, AZ 85140-4405

CLAIMANT  
CLAIMANT

Mer Twp Rng Sec Quadrant

District/Field Office

County

14 0010S 0120E 031 SE LOWER SONORAN FO PINAL

Act Date

Code Action

Action Remarks

Receipt Number

|            |     |                             |                      |         |
|------------|-----|-----------------------------|----------------------|---------|
| 02/02/2011 | 403 | LOCATION DATE               |                      |         |
| 03/03/2011 | 395 | RECORDATION NOTICE RECD     | 1                    | 2303810 |
| 08/07/2013 | 480 | EVID OF ASSMT FILED         | 2013                 | 2850044 |
| 08/07/2013 | 481 | NOTICE OF INTENT TO HOLD    | 2013                 | 2850044 |
| 08/27/2012 | 483 | SMALL MINER CERT FILED      | 2013                 |         |
| 08/27/2012 | 480 | EVID OF ASSMT FILED         | 2012                 | 2642193 |
| 08/25/2011 | 682 | MAINTENANCE FEE/\$140       | 2012                 | 2415208 |
| 03/03/2011 | 484 | LOCATION YEAR / MAINTENANCE | 2011                 | 2303810 |
| 08/07/2013 | 486 | UNACCEPTABLE WAIVER         | 2014                 |         |
| 08/27/2012 | 488 | ASSMT DOC RECEIVED          | 481;2012             | 2642193 |
| 09/22/2011 | 396 | TRF OF INTEREST FILED       | KAROLYI STEVE        | 2436683 |
| 09/22/2011 | 396 | TRF OF INTEREST FILED       | MOORE KENNETH        | 2436683 |
| 06/01/2011 | 669 | LAND STATUS CHECKED         |                      |         |
| 03/03/2011 | 501 | ACCT ADV IN LEAD FILE       | AMC406082-AMC406088; |         |

Line Nr Remarks

11:05A OCT 18 2013 #480-202-6418 - Troy Reynolds with mail in a signed Waiver. PB

OCT 21 2013 - Corrected waiver Rec'd in the mail today. PB

OCT 22 2013 ENTERED INTO COMPUTER

AC 486 Removed + AC 483 - Entered into LR-2000 - PB



**DEPARTMENT OF THE INTERIOR  
BUREAU OF LAND MANAGEMENT  
MINING CLAIMS  
(LIVE) Serial Register Page**

Run Date/Time: 10/22/2013 02:47 PM

Page 1 of 1

01 10-21-1976;090STAT0090;43USC1744

Total Acres

Serial Number

Case Type 384201: PLACER CLAIM

40.000

AMC406084

Claim Name: SUPERSTITION #3

Lead File Number

Commodity :

AMC406082

Case Disposition: ACTIVE

Required Maintenance Fee: \$280.00

| Name & Address |                  |                    |            |                       | Int              | Rel   |
|----------------|------------------|--------------------|------------|-----------------------|------------------|-------|
| REYNOLDS TROY  | 37694 N SANDY DR | SAN TAN VALLEY, AZ | 85140-4405 | CLAIMANT              |                  |       |
| REYNOLDS TRENT | 37694 N SANDY DR | SAN TAN VALLEY, AZ | 85140-4405 | CLAIMANT              |                  |       |
| Mer Twp        | Rng              | Sec                | Quadrant   | District/Field Office | County           |       |
| 14             | 0010S            | 0120E              | 031        | SE                    | LOWER SONORAN FO | PINAL |

| Act Date   | Code | Action                      | Action Remarks       | Receipt Number |
|------------|------|-----------------------------|----------------------|----------------|
| 02/02/2011 | 403  | LOCATION DATE               |                      |                |
| 03/03/2011 | 395  | RECORDATION NOTICE RECD     | 1                    | 2303810        |
| 08/07/2013 | 483  | SMALL MINER CERT FILED      | 2014                 |                |
| 08/07/2013 | 480  | EVID OF ASSMT FILED         | 2013                 | 2850044        |
| 08/07/2013 | 481  | NOTICE OF INTENT TO HOLD    | 2013                 | 2850044        |
| 08/27/2012 | 483  | SMALL MINER CERT FILED      | 2013                 |                |
| 08/27/2012 | 480  | EVID OF ASSMT FILED         | 2012                 | 2642193        |
| 08/25/2011 | 682  | MAINTENANCE FEE/\$140       | 2012                 | 2415208        |
| 03/03/2011 | 484  | LOCATION YEAR / MAINTENANCE | 2011                 | 2303810        |
| 08/27/2012 | 488  | ASSMT DOC RECEIVED          | 481;2012             | 2642193        |
| 09/22/2011 | 396  | TRF OF INTEREST FILED       | KAROLYI STEVE        | 2436683        |
| 09/22/2011 | 396  | TRF OF INTEREST FILED       | MOORE KENNETH        | 2436683        |
| 06/01/2011 | 669  | LAND STATUS CHECKED         |                      |                |
| 03/03/2011 | 501  | ACCT ADV IN LEAD FILE       | AMC406082-AMC406088; |                |

Line Nr Remarks

NO WARRANTY IS MADE BY BLM  
FOR USE OF THE DATA FOR  
PURPOSES NOT INTENDED BY BLM

UNITED STATES  
DEPARTMENT OF THE INTERIOR  
BUREAU OF LAND MANAGEMENT

MAINTENANCE FEE WAIVER CERTIFICATION

632

412420  
412732  
406082  
FORM APPROVED  
OMB NO. 1004-0114  
Expires: August 31, 2013

SEE INSTRUCTIONS ON PAGE 2

1. This small miner waiver is filed for the assessment year beginning on September 1, 2013 and ending on September 1, 2014.
2. The undersigned and all related parties owned ten or fewer mining claims, mill, or tunnel sites located and maintained on Federal lands in the United States of America on September 1, 2013.
3. The undersigned have performed the assessment work required by law for each mining claim listed prior to filing this waiver and understand that by filing this form, an affidavit of assessment work must be recorded by the December 30th following the filing of this waiver.
4. The undersigned understand that if the assessment work obligation has not yet come due under 30 U.S.C. 28 (for those claims in their first assessment year only), a notice of intent to hold reciting this condition must be recorded by the December 30th following the filing of this waiver.
5. The undersigned understand that mill and tunnel sites may also be listed upon this waiver and be waived from payment of the maintenance fee, and that a notice of intent to hold for these sites is required to be recorded by the December 30th immediately following the filing of this waiver.
6. The undersigned understand and acknowledge that pursuant to 43 U.S.C. 1212 and 18 U.S.C. 1001, the filing or recording of a false, fictitious, or fraudulent document with the Bureau of Land Management may result in a fine of up to \$250,000, a prison term not to exceed five years, or both.
7. The mining claims, mill or tunnel sites for which this waiver from payment of the maintenance fees is requested are:

CLAIM OR SITE NAME

BLM RECORDATION SERIAL NUMBER

|                    |            |
|--------------------|------------|
| 1. Super #3        | AMC 412422 |
| 2. Super #5        | AMC 412732 |
| 3. Superstition #5 | AMC 406086 |
| 4.                 |            |
| 5.                 |            |
| 6.                 |            |
| 7.                 |            |
| 8.                 |            |
| 9.                 |            |
| 10.                |            |

The owner(s) (claimants) of the above mining claims and sites are:

Clayton Amb

(Owner's Name - Please Print)

*Clayton A. Amb*  
(Owner's Signature)

13728 Shirley Dr.

(Street or P.O. Box)

Burnsville

MN

55337

(City)

(State)

(Zip Code)

Leslie Amb

(Owner's Name - Please Print)

*Leslie Amb*  
(Owner's Signature)

932 146th Ave NE

(Street or P.O. Box)

Portland

ND

58274

(City)

(State)

(Zip Code)

(Owner's Name - Please Print)

(Owner's Signature)

(Street or P.O. Box)

(City)

(State)

(Zip Code)

(Continued on page 2)

ENTERED  
SEP 18 2013  
BY: *TS*

RECEIVED  
BLM AZ STATE OFFICE  
2013 AUG 29 P 3:30  
PHOENIX, ARIZONA

3/13

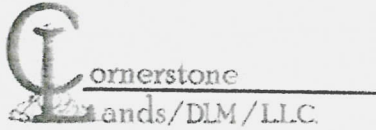
|                               |                     |         |            |
|-------------------------------|---------------------|---------|------------|
| (Owner's Name - Please Print) | (Owner's Signature) |         |            |
| (Street or P.O. Box)          | (City)              | (State) | (Zip Code) |
|                               |                     |         |            |
| (Owner's Name - Please Print) | (Owner's Signature) |         |            |
| (Street or P.O. Box)          | (City)              | (State) | (Zip Code) |
|                               |                     |         |            |
| (Owner's Name - Please Print) | (Owner's Signature) |         |            |
| (Street or P.O. Box)          | (City)              | (State) | (Zip Code) |
|                               |                     |         |            |
| (Owner's Name - Please Print) | (Owner's Signature) |         |            |
| (Street or P.O. Box)          | (City)              | (State) | (Zip Code) |

Title 18 U.S.C. Section 1001 and Title 43 U.S.C. Section 1212 makes it a crime for any person knowingly and willfully to make to any department or agency of the United States any false, fictitious or fraudulent statements or representations as to any matter within its jurisdiction.

#### INSTRUCTIONS

1. This certification is made under the provisions of §1744 of Title 43 and § 28-28k of Title 30 of the United States Code; and the regulations thereunder (43 CFR Part 3830).
2. The claimant(s) must fill in the dates in paragraph 1 for the beginning and ending of the assessment year for which this waiver is sought.
3. The claimant(s) must fill in the date in paragraph 2 for the beginning of the assessment year for which this waiver is sought.
4. All claim and site names and Bureau of Land Management (BLM) serial numbers must be listed for the mining claims, mill sites, and tunnel sites for which the waiver is sought.
5. All owners of the mining claims, mill sites, and tunnel sites and their addresses must be given.
6. This waiver form must be signed by all the claimants or their designated agent, in original form. If an agent is designated, a notarized designation of agent, signed by all of the claimants with proper address given, must be submitted with this waiver.
7. This form must be filed no later than September 1st for the upcoming assessment year in the BLM State Office where the mining claims or sites are recorded, or the waiver cannot be granted by the BLM. (Example: To obtain a waiver for the assessment year 2012, which begins on September 1, 2011, you must qualify for and file for a waiver no later than September 1, 2011, in the proper BLM State Office.)
8. For all mining claims which require assessment work, you must record an affidavit of labor on or before the December 30th immediately following the filing of this waiver. For all other mining claims or sites waived, you must record a notice of intent to hold on or before the December 30th immediately following the filing of this waiver.
9. Mill and tunnel sites may also be listed upon this waiver and be waived from payment of the maintenance fee. A notice of intent to hold for these sites is required to be filed by the December 30th following the filing of this waiver.

RECEIVED  
 BLM AZ STATE OFFICE  
 2013 AUG 29 P 3:30  
 PHOENIX, ARIZONA  
 FOR OFFICIAL USE ONLY



~~AMC 408~~

AMC 406082

AMC 412420

Date: 7-16-2013

To: Rod Ebert

From: Dan Mead

RE: Attached check for \$560.00 to be applied.

In reference to the e-mails attached dated 6-1-2013 and 7-3-2013 and the check for \$560.00 please apply the monies mention in the e-mails and the \$560.00 to 2014 filing.

If I haven't understood what we need to do please let me know. Thanks Dan

Please give me a call at 520-419-2622 if you need additional information or want to discuss.

Thanks Dan

RECEIVED  
BLM AZ STATE OFFICE  
2013 JUL 17 PM 1:53  
PHOENIX, ARIZONA

ENTERED IN COMPUTER

RE 7-18-13

## **Dan Mead**

---

**From:** Ebert, Rodney <rebert@blm.gov>  
**Sent:** Friday, June 28, 2013 9:09 AM  
**To:** Dan Mead  
**Subject:** Maintenance fee payments received 6/17/2013

Dan, the Notice stated that only the 2013 maintenance fees were due for AMC406085 & AMC421420 because only those 2 claims had been under a waiver for 2013.

My concern is that you paid a 2013 maintenance for for all the claims that were listed on your cover letter. I created a chart for each claim to show what is due NLT 9/1/2013.  
As follows:

| <u>CLAIM NO</u> | <u>2013 Maintenance Fee Due</u> | <u>2014 Maintenance Fee Due</u> |
|-----------------|---------------------------------|---------------------------------|
| AMC406082       |                                 | \$140                           |
| AMC406085       | \$280                           | \$280                           |
| AMC406088       |                                 | \$280                           |
| AMC412420       | \$280                           | \$280                           |
| AMC412423       |                                 | \$280                           |
| AMC412424       |                                 | \$280                           |
| AMC418495       |                                 | \$140                           |

The total to keep these claims active for the 2014 assessment year would be \$2,240.  
The receipt shows \$1,680 paid.

The concern I have is that I don't want you to be confused as to what is due by September 1st. If you could send me correspondence that states how you want the monies applied, then I believe that would make the matter clear for both of us. You can send in the remaining \$560 by September 1st and just note the the claim number and year to which it should be applied.

Call me at your convenience if I have made the matter more confused rather than clear.  
I am in next week MTF 6 to 2:30, W 6 to Noon, of course, we are closed Thursday.

Thanks, Dan.

Sincerely,

Rod Ebert

RECEIVED  
BLM AT SALT LAKE  
2013 JUN 17 PM 1:54  
PHOENIX, ARIZONA



## **Dan Mead**

---

**From:** Ebert, Rodney <rebert@blm.gov>  
**Sent:** Wednesday, July 03, 2013 10:46 AM  
**To:** Dan Mead  
**Subject:** Typo on Claim Number

Hi, Dan.

Ready to process the payment that you sent in on June 18th.

The \$560 that you will send in by September 1st will need to be paid for the 2014 maintenance fees for AMC406085 and AMC412420.

Those 2 claims need to have the 2013 maintenance fees paid 1st. We will apply the remainder to the other claims for the 2014 assessment year maintenance fees - that will leave AMC406085 and AMC412420.

Also, there was a typo on my chart - AMC406082 is closed.

AMC406083 (Superstition #2) was transferred to Integrity Land And Cattle LLC on 4/13/2013.

Contact me if you have any questions or comments.

Sincerely,

Rod

RECEIVED  
BLM / PHOENIX  
2013 JUL 17 PM 1:54  
PHOENIX, ARIZONA

United States Department of the Interior

Bureau of Land Management

LANDS/RECREATION & PLANNING

ONE N CENTRAL AVE

PHOENIX, AZ 85004 -2203

Phone: 602-417-9200

Receipt

No:

2834496

Transaction #: 2919998

Date of Transaction: 07/17/2013

CUSTOMER:

RESOLUTION COPPER MINING  
4700 DAYBREAK VIEW PKWY  
SOUTH JORDAN, UT 84095-5120 US

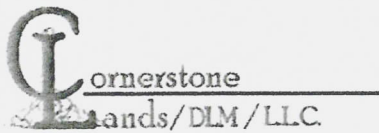
| LINE #        | QTY  | DESCRIPTION   | REMARKS   | UNIT PRICE | TOTAL           |
|---------------|------|---|---|------------|-----------------|
| 1             | 1.00 | LOCATABLE MINERALS / MINING CLAIMS-<br>NOT NEW-UNADJUD, ONE AUTH NO. ONLY /<br>MINING CLAIM MONEY RECEIVED<br>CASES: AMC418495/\$560.00 | MAINT 2014/7<br>ADDITIONAL MAINT<br>FEES PER RE | - n/a -    | 560.00          |
| <b>TOTAL:</b> |      |   |   |            | <b>\$560.00</b> |

PAYMENT INFORMATION

|   |           |  |             |            |
|---|-----------|--|-------------|------------|
| 1 | AMOUNT:   | 560.00   | POSTMARKED: | N/A        |
|   | TYPE:     | CHECK  | RECEIVED:   | 07/17/2013 |
|   | CHECK NO: | 0080000175   |             |            |
|   | NAME:     | RESOLUTION COPPER MINING<br>4700 DAYBREAK VIEW PKWY<br>SOUTH JORDAN UT 84095-5120 US |             |            |

REMARKS

This receipt was generated by the automated BLM Collections and Billing System and is a paper representation of a portion of the official electronic record contained therein.



AMC 406082  
AMC 412420  
AMC 418495

Date: 6-13-2013

United States Department of the Interior  
Bureau of Land Management  
Arizona State Office  
One North Central Avenue  
Suite 800  
Phoenix, Arizona 85004-4427

RECEIVED  
BLM AZ STATE OFFICE  
2013 JUN 17 A 10:31  
PHOENIX, ARIZONA

**Attention: Rod Ebert**

Integrity Land & Cattle LLC  
102 Magma Heights  
Superior, Arizona 85173  
Dan Mead-consultant for Integrity

**RE: 3809 (9310) RE: AMC 406082, AMC 412420 and additional Placer claims purchased by Integrity Land & Cattle LLC Maintenance Fees for 2013 as listed below:**

AMC 412420-40 acres, AMC 412423-40 acres, AMC 412424-40 acres, AMC 418495-20 acres,  
AMC 406082-20 acres, AMC 406085-40 acres, AMC 406088-40 acres.

*RE\**  
Total amount due is \$1,680.00 as is attached a check for that amount. Check number  
80000092.


Please give me a call at 520-419-2622 if you need additional information.

Sincerely Yours

  
Daniel L Mead  
Consultant for:  
Integrity Land & Cattle LLC

Cc: File

*All earned were  
the 2014 maint fees  
except AMC 406085 (2013)  
& AMC 412420 (2013)*

NO. OF CLAIMS 7  
AMOUNT \$1,680.00  
RECEIPT NO. 2814872  
INIT. 

\*\* BLM-ASO \*\*

ENTERED IN COMPUTER  
RE 7-5-13

DANIEL L. MEAD/ Cornerstone Lands DLM/LLC; 11230 North Shadow Vista Place, Tucson, Arizona 85742

Phone: 520-419-2622; E-mail: mead\_32@msn.com

Page 1

*\* AMC 406082 was closed  
the claim AMC 406083 (Superstition #2)  
was transferred in same group as filed 3/27/13 (2 of which are  
in Notice dated)*



Ebert, Rodney &lt;rebert@blm.gov&gt;

---

**Maintenance fee payments received 6/17/2013**

---

**Ebert, Rodney** <rebert@blm.gov>

Fri, Jun 28, 2013 at 9:08 AM

To: Dan Mead &lt;mead\_32@msn.com&gt;

Dan, the Notice stated that only the 2013 maintenance fees were due for AMC406085 & AMC421420 because only those 2 claims had been under a waiver for 2013.

My concern is that you paid a 2013 maintenance for for all the claims that were listed on your cover letter. I created a chart for each claim to show what is due NLT 9/1/2013.

As follows:

| <u>CLAIM NO</u> | <u>2013 Maintenance Fee Due</u> | <u>2014 Maintenance Fee Due</u> |
|-----------------|---------------------------------|---------------------------------|
| AMC406082       |                                 | \$140                           |
| AMC406085       | \$280                           | \$280                           |
| AMC406088       |                                 | \$280                           |
| AMC412420       | \$280                           | \$280                           |
| AMC412423       |                                 | \$280                           |
| AMC412424       |                                 | \$280                           |
| AMC418495       |                                 | \$140                           |

The total to keep these claims active for the 2014 assessment year would be \$2,240.

The receipt shows \$1,680 paid.

The concern I have is that I don't want you to be confused as to what is due by September 1st. If you could send me correspondence that states how you want the monies applied, then I believe that would make the matter clear for both of us. You can send in the remaining \$560 by September 1st and just note the the claim number and year to which it should be applied.

Call me at your convenience if I have made the matter more confused rather than clear.

I am in next week MTF 6 to 2:30, W 6 to Noon, of course, we are closed Thursday.

Thanks, Dan.

Sincerely,

Rod Ebert



# United States Department of the Interior

BUREAU OF LAND MANAGEMENT  
Arizona State Office  
One North Central Avenue, Suite 800  
Phoenix, Arizona 85004-4427  
[www.blm.gov/az/](http://www.blm.gov/az/)



RECEIVED  
BLM AZ STATE OFFICE  
2013 JUN 17 A 10:31  
PHOENIX, ARIZONA

May 17, 2013

In Reply Refer To:  
3809 (9310) RE  
AMC406082, AMC412420

CERTIFIED MAIL – RETURN RECEIPT REQUESTED No. 7012 3050 0001 1019 2527 2565

## NOTICE

INTEGRITY LAND & CATTLE LLC.  
102 MAGMA HEIGHTS  
SUPERIOR, AZ 85173

This Notice Affects Those Claims  
Shown in the Block Below.

---

AMC406085, AMC412420  
SUPERSTITION #4, SUPER #1

---

### 2013 Maintenance Fees Due on Claims under a Waiver

A Maintenance Fee Waiver Certification (small miner waiver) was filed for the 2013 assessment year for the mining claims listed above. In accordance with 43 CFR 3835.1, to qualify for a small miner waiver you and all related parties must hold no more than a total of 10 mining claims or sites nationwide. Since the commencement of the 2013 assessment year, the owner(s) of these mining claims has acquired and now owns in excess of 10 mining claims nationwide, which means they no longer qualify for the small miner waiver.

Therefore, in accordance with 43 CFR 3835.20, and *Randi Rovetto, Et Al.*, 177 IBLA 257, the waiver is immediately cancelled and the 2013 Maintenance Fees of \$140 per claim per 20 acres are due on the claims listed above. The Bureau of Land Management (BLM) must receive the maintenance fee for these mining claims on or before September 1, 2013. If we do not receive the fee, the claims will be forfeited and closed. At that same time (on or before September 1, 2013) the maintenance fees for the 2014 assessment year are also due.

When paying the fees please specify which assessment year is being paid so we can apply the fees accurately to the claims. Please also include an explanation as to why the fees for the



United States Department of the Interior  
Bureau of Land Management  
LANDS/RECREATION & PLANNING  
ONE N CENTRAL AVE  
PHOENIX, AZ 85004 -2203  
Phone: 602-417-9200

Receipt

No: 2814812

Transaction #: 2899977

Date of Transaction: 06/18/2013

CUSTOMER:

CORNERSTONE LANDS DLM LLC  
11280 N SHADOW VISTA PL  
ORO VALLEY, AZ 85742-9678 US

| LINE # | QTY  | DESCRIPTION  | REMARKS                 | UNIT PRICE | TOTAL      |
|--------|------|--|-------------------------|------------|------------|
| 1      | 1.00 | LOCATABLE MINERALS / MINING CLAIMS-<br>NOT NEW-UNADJUD, ONE AUTH NO. ONLY /<br>MINING CLAIM MONEY RECEIVED<br>CASES: AMC406082/\$1680.00 | MAINT FEE<br>PYMNT 2013 | - n/a -    | 1680.00    |
| TOTAL: |      |  |                         |            | \$1,680.00 |

## PAYMENT INFORMATION

|   |           |   |             |            |
|---|-----------|---|-------------|------------|
| 1 | AMOUNT:   | 1680.00   | POSTMARKED: | 06/17/2013 |
|   | TYPE:     | CHECK   | RECEIVED:   | 06/17/2013 |
|   | CHECK NO: | 0080000092  |             |            |
|   | NAME:     | RESOLUTION COPPER MINING<br>4700 S DAYBREAK PARKWAY<br>SOUTH JORDAN UT 84095 US |             |            |

## REMARKS

This receipt was generated by the automated BLM Collections and Billing System and is a paper representation of a portion of the official electronic record contained therein.



# OFFICIAL RECORDS OF PINAL COUNTY RECORDER

When Recorded Return Document to:

CLAYTON AMB  
13728 SHIRLEY DR.  
BURNSVILLE, MN 55337

DATE/TIME: 12/27/2012 1601  
FEE: \$14.00  
PAGES: 2  
FEE NUMBER: 2012-111119



☒ Check here if this is a change of address.

Telephone: 952-707-6771

E-mail address: CLAYTON.AMB@HONEYWELL.COM

AMC 406082

**Address Updated**  
**ENTERED INTO COMPUTER**

FEB 11 2013 **PB**

## AFFIDAVIT OF PERFORMANCE OF ANNUAL WORK

1. State of Arizona, County of PINAL ss:

2. I (Name) CLAYTON AMB

3. Reside at (Address) 13728 SHIRLEY DR.

City BURNSVILLE County DAKOTA

State MN Zip 55337 being duly sworn, depose and say that I am a citizen of the United States, more than eighteen years of age, and that all of the facts set forth in this affidavit, subject to the provisions and penalties of 18 U.S.C. 1001 pertaining to the filing of false, fictitious, or fraudulent statements with the United States, are true and correct according to the best of my knowledge, information and belief.

4. Owner's name and address (If not shown in Items 1-3 above).

BLM  
Date  
Stamp

RECEIVED  
MAY 17 2013  
PHOENIX, ARIZONA  
2013 JAN -3 A 2:07

5. That I am personally acquainted with the mining claim(s). The work and improvements were made by and at the expense of the owner(s) of said claim(s). Said contiguous group of claims, listed on this document, are situated in the

(optional) Mining District; PINAL County, Arizona.

| Line No. | AMC NUMBER | CLAIM/SITE NAME | COUNTY RECORDER DATA (If available) | TWP | RNG | SEC |
|----------|------------|-----------------|-------------------------------------|-----|-----|-----|
| 1        | 406086     | SUPERSTITION #5 |                                     | 13  | 12E | 19  |
| 2        |            |                 |                                     |     |     |     |
| 3        |            |                 |                                     |     |     |     |
| 4        |            |                 |                                     |     |     |     |
| 5        |            |                 |                                     |     |     |     |
| 6        |            |                 |                                     |     |     |     |


Form: MCF108

Revised Jan. 2006

Page 1 of 2

1/19/13 AT

AFFIDAVIT OF PERFORMANCE OF ANNUAL WORK - page 2



|    |  |  |  |  |  |  |
|----|--|--|--|--|--|--|
| 7  |  |  |  |  |  |  |
| 8  |  |  |  |  |  |  |
| 9  |  |  |  |  |  |  |
| 10 |  |  |  |  |  |  |

6. That between the dates starting at 12 o'clock noon on September 1, 20 11 and ending at 12 o'clock noon on September 1, 20 12 at least \$ 100 dollars worth of work and improvements were done and performed upon said claim(s) or upon one or more of a contiguous group of claims for the benefit of all, wholly or partly outside of a contiguous group of claims for the benefit of all, not including the location work.

7. That the following persons were employed to perform the work and improvements described herein: \_\_\_\_\_

CLAYTON AMB & LESLIE AMB

8. That the work and improvements performed were: TRASH REMOVAL & TRAIL MAINTENANCE

9. Dated: 12/27/12 Signature: \_\_\_\_\_

Clayton Amb

SUBSCRIBED AND SWORN TO before me, a Notary Public, this 27<sup>th</sup> day of December 20 12

By: Clayton D. Amb

Notary Public Alicia Santa Maria

My Commission Expires 5-21-2013



Bureau of Land Management  
Arizona State Office  
[www.az.blm.gov](http://www.az.blm.gov)

No. of Claims: 1 x \$10 = \$10.00  
Check No.: 3700 Init. CA  
Receipt No.: 2718332  
For BLM Use Only

Form: MCF108  
Revised Jan. 2006  
Page 2 of 2



RECIPIENT

The sender has requested notification upon delivery.  
Immediately upon receipt, please telephone:

NAME: \_\_\_\_\_

Tel. No.: ( ) \_\_\_\_\_

PLEASE PRESS FIRMLY



# Mailing Envelope

For Domestic and International Use



EXPRESS MAIL



1007

U.S. POSTAGE  
PAID  
QUEEN CREEK, AZ  
85142  
DEC 28, '12  
AMOUNT

**\$12.95**  
00033075-01

**EXTREMELY URGENT**

Please Rush To Addressee

When used internationally  
affix customs declarations  
(PS Form 2976, or 2976A).

Visit us at [usps.com](http://usps.com)

**uPont Tyvek®**  
Protect What's Inside™

Schedule package pickup right from your home or office at [usps.com/pickup](http://usps.com/pickup)  
if postage online - Go to [usps.com/postageonline](http://usps.com/postageonline)

PLEASE PRESS FIRMLY

PRESS HARD, YOU ARE MAKING 3 COPIES.



85142

| ORIGIN (POSTAL SERVICE USE ONLY)  |  |                                  |                     |
|---|--|----------------------------------|---------------------|
| PO ZIP Code<br>85142  | Day of Delivery<br><input checked="" type="checkbox"/> Next <input type="checkbox"/> 2nd <input type="checkbox"/> 2nd Del. Day | Postage<br>\$ 12.95              |                     |
| Date Accepted<br>Mo. 12 Day 28 Year 12  | Scheduled Date of Delivery<br>Month 12 Day 29  | Return Receipt Fee<br>\$         |                     |
| Time Accepted<br><input type="checkbox"/> AM <input checked="" type="checkbox"/> PM | Scheduled Time of Delivery<br><input type="checkbox"/> Noon <input type="checkbox"/> 3 PM <input type="checkbox"/> Military    | COD Fee<br>\$                    | Insurance Fee<br>\$ |
| Flat Rate <input type="checkbox"/> or Weight<br>lbs. 2 ozs.                         | <input type="checkbox"/> 2nd Day <input type="checkbox"/> 3rd Day  | Total Postage & Fees<br>\$ 17.45 |                     |
| Int'l Alpha Country Code  | Acceptance Emp. Initials<br>TW   |                                  |                     |

FROM: (PLEASE PRINT) PHONE (602) 204-7572  
CLAYTON ARIZ  
15728 CHARLES DR  
EARNVILLE, NM 85332

FOR PICKUP OR TRACKING

Visit [www.usps.com](http://www.usps.com)

Call 1-800-222-1811



UNITED STATES POSTAL SERVICE®

Addresssee Copy  
Label 11-B, March 2004

Post Office To Addressee

| DELIVERY (POSTAL USE ONLY)  |  |                         |  |
|---|--|-------------------------|--|
| Delivery Attempt<br>Mo. 12 Day 29   | Time<br><input type="checkbox"/> AM <input checked="" type="checkbox"/> PM | Employee Signature<br>H |  |
| Delivery Attempt<br>Mo. Day   | Time<br><input type="checkbox"/> AM <input type="checkbox"/> PM            | Employee Signature      |  |
| Delivery Date<br>Mo. 12 Day 31  | Time<br><input type="checkbox"/> AM <input checked="" type="checkbox"/> PM | Employee Signature<br>H |  |
| CUSTOMER USE ONLY   |  |                         |  |
| <input type="checkbox"/> NO DELIVERY<br><input type="checkbox"/> Weekend <input type="checkbox"/> Holiday <input type="checkbox"/> Mailer Signature   |  |                         |  |
| <input type="checkbox"/> WAIVER OF SIGNATURE (Domestic Mail Only)<br>Additional merchandise insurance is void if customer requests waiver of signature.<br>I wish delivery to be made without obtaining signature of addressee or addressee's agent (if delivery employee judges that article can be left in secure location) and I authorize that delivery employee's signature constitutes valid proof of delivery. |  |                         |  |

TO: (PLEASE PRINT) PHONE ( )  
BUREAU OF LAND MANAGEMENT  
ARIZONA STATE OFFICE  
ONE NORTH CENTRAL AVE  
SUITE 800  
PHOENIX, AZ 85004

ZIP + 4 (U.S. ADDRESSES ONLY. DO NOT USE FOR FOREIGN POSTAL CODES.)

85009 + 4427

FOR INTERNATIONAL DESTINATIONS, WRITE COUNTRY NAME BELOW.



Please Recycle





Flat Rate  
Mailing Envelope  
For Domestic and International Use  
Visit us at [usps.com](http://usps.com)



When used internationally  
affix customs declarations  
(PS Form 2976, or 2976A).

Place Mailing Label Here:



USPS packaging products have been  
awarded Cradle to Cradle Certification<sup>SM</sup>  
for their ecologically-intelligent design.  
For more information go to  
[mbdc.com/usps](http://mbdc.com/usps)

Cradle to Cradle Certified<sup>SM</sup> is a certification mark of MBDC.

Please recycle.

Visit us at [usps.com](http://usps.com)

We Deliver!



Recycled  
Paper



EP13F

RECEIVED  
BLM AZ STATE OFFICE  
2013 JAN -3 A 2:07  
PHOENIX, ARIZONA

082708\_EM\_EP13F OCT 12008

This packaging is the property of the U.S. Postal Service<sup>®</sup> and is provided solely for use in sending Express Mail<sup>®</sup> shipments. Misuse may be a violation of federal law. This packaging is not for resale. EP13F © U.S. Postal Service Oct. 2008. All rights reserved.



**United States Department of the Interior**  
**Bureau of Land Management**  
LANDS/RECREATION & PLANNING  
ONE N CENTRAL AVE  
PHOENIX, AZ 85004 -2203  
Phone: 602-417-9200

Receipt

No: 2718332

Transaction #: 2800788

Date of Transaction: 01/03/2013

**ENTERED INTO COMPUTER**

CUSTOMER:

CLAYTON AMB  
13728 SHIRLEY DR  
BURNSVILLE, MN 55337-4224 US

| LINE #        | QTY  | DESCRIPTION  | REMARKS | UNIT PRICE | TOTAL          |
|---------------|------|--|---------|------------|----------------|
| 1             | 1.00 | LOCATABLE MINERALS / MINING CLAIMS-<br>NOT NEW-UNADJUD, ONE AUTH NO. ONLY /<br>MINING CLAIM MONEY RECEIVED<br>CASES: AMC406086/\$10.00 | POL - 1 | - n/a -    | 10.00          |
| <b>TOTAL:</b> |      |  |         |            | <b>\$10.00</b> |

## PAYMENT INFORMATION

|   |           |   |             |            |
|---|-----------|---|-------------|------------|
| 1 | AMOUNT:   | 10.00   | POSTMARKED: | N/A        |
|   | TYPE:     | CHECK   | RECEIVED:   | 01/03/2013 |
|   | CHECK NO: | 3700  |             |            |
|   | NAME:     | AMB, CLAYTON<br>13728 SHIRLEY DR<br>BURNSVILLE MN 55337-4224 US |             |            |

## REMARKS

This receipt was generated by the automated BLM Collections and Billing System and is a paper representation of a portion of the official electronic record contained therein.

## List of Proprietors

AMB CLAYTON[2330359], 7914 NORTHERN OAK ST, , MELBOURNE, FL, 329043553, P, MATCHED  
AMB CLAYTON[2338695], 13728 SHIRLEY DR, , BURNSVILLE, MN, 553374224, P, MATCHED

2:22 PM  
FEB 11 2013

I made a  
Request to Rick S. (ext: 9386)

Consolidate the 2 Addresses.

<sup>PB</sup>  
Rick is out today but will Return on Tuesday feb 12, 2013. <sup>PB</sup>

Select

Cancel

**DEPARTMENT OF THE INTERIOR  
BUREAU OF LAND MANAGEMENT  
MINING CLAIMS**

Run Date/Time: 02/11/2013 02:26 PM

**(LIVE) Serial Register Page**

Page 1 of 1

01 10-21-1976;090STAT0090;43USC1744

Case Type 384201: PLACER CLAIM

Claim Name: SUPERSTITION #5

Commodity :

Case Disposition: ACTIVE

Required Maintenance Fee: \$280.00

Total Acres

40.000

Serial Number

AMC406086

Lead File Number

AMC406082

| Name & Address |                      |                          | Int      | Rel |
|----------------|----------------------|--------------------------|----------|-----|
| AMB LESLIE     | 7914 NORTHERN OAK ST | MELBOURNE, FL 32904-3553 | CLAIMANT |     |
| AMB CLAYTON    | 7914 NORTHERN OAK ST | MELBOURNE, FL 32904-3553 | CLAIMANT |     |

| Mer | Twp   | Rng   | Sec | Quadrant | District/Field Office | County |
|-----|-------|-------|-----|----------|-----------------------|--------|
| 14  | 0010S | 0120E | 019 | NE       | LOWER SONORAN FO      | PINAL  |

| Act Date   | Code | Action                           | Action Remarks       | Receipt Number |
|------------|------|----------------------------------|----------------------|----------------|
| 02/02/2011 | 403  | LOCATION DATE                    |                      |                |
| 03/03/2011 | 395  | RECORDATION NOTICE RECD          | 1                    | 2303810        |
| 08/29/2012 | 483  | SMALL MINER CERT FILED           | 2013                 |                |
| 12/31/2012 | 480  | EVID OF ASSMT FILED              | 2012                 | 2718332        |
| 08/25/2011 | 682  | MAINTENANCE FEE/\$140            | 2012                 | 2415208        |
| 03/03/2011 | 484  | LOCATION YEAR / MAINTENANCE 2011 |                      | 2303810        |
| 04/23/2012 | 396  | TRF OF INTEREST FILED            | KAROLYI STEVE        | 2555173        |
| 04/23/2012 | 396  | TRF OF INTEREST FILED            | MOORE KENNETH        | 2555173        |
| 06/01/2011 | 669  | LAND STATUS CHECKED              |                      |                |
| 03/03/2011 | 501  | ACCT ADV IN LEAD FILE            | AMC406082-AMC406088; |                |

Line Nr Remarks

NO WARRANTY IS MADE BY BLM  
FOR USE OF THE DATA FOR  
PURPOSES NOT INTENDED BY BLM

| List of Proprietors   |
|---|
| AMB LESLIE[2330360], 7914 NORTHERN OAK ST, , MELBOURNE, FL, 329043553, P, MATCHED |
| AMB LESLIE[2338698], 932 146TH AVE NE, , PORTLAND, ND, 582749415, P, MATCHED      |



Brown, Pauline <paulinebrown@blm.gov>

---

## Request to Consolidate an Address (AMC406086)

3 messages

---

**Brown, Pauline** <paulinebrown@blm.gov>

Mon, Feb 11, 2013 at 2:47 PM

To: Rick Selbach <rselbach@blm.gov>

Hi Rick,

I have an Address that needs to be consolidated please; it is for **AMB CLAYTON**.

There are two addresses for him in LR2000; one has a FL {ID #2330359} listing, and the other a MN {ID #2338695} listing. We need to keep the MN address.

Thank You kindly,

Pauline

---

**Selbach, Rick** <rselbach@blm.gov>

Tue, Feb 12, 2013 at 6:23 AM

To: "Brown, Pauline" <paulinebrown@blm.gov>

# Done!!!

[Quoted text hidden]

—

---

Rick Selbach, Data Administrator  
BLM Arizona State Office  
One N. Central Ave. #800  
Phoenix, AZ 85004-4427  
Phone: 602-417-9386  
Fax: 602-417-9556

---

---

**Brown, Pauline** <paulinebrown@blm.gov>

Tue, Feb 12, 2013 at 6:25 AM

To: Rick Selbach <rselbach@blm.gov>

Good Morning and Thanks again!

On Mon, Feb 11, 2013 at 2:47 PM, Brown, Pauline <paulinebrown@blm.gov> wrote:

[Quoted text hidden]

---

**PAULINE BROWN, LEGAL INSTRUMENTS EXAMINER**  
LANDS AND MINERALS DEPT., {AZ931}  
US DEPARTMENT OF THE INTERIOR  
BUREAU OF LAND MANAGEMENT  
1 N CENTRAL AVE., SUITE 800



PHOENIX, AZ 85004

This electronic mail message contains information that (a) is or may be CONFIDENTIAL, PROPRIETARY IN NATURE, OR OTHERWISE PROTECTED BY LAW FROM DISCLOSURE, and (b) is intended only for the use of the addressee(s) named herein. If you are not an intended recipient, please notify the sender by return e-mail immediately and take the steps necessary to delete the message completely from your computer system. If the reader of this message is not the intended recipient or the employee or agent responsible for delivering this message to the intended recipient, you are hereby notified that any dissemination, distribution, or copying of this communication is strictly prohibited. Not Intended as a Substitute for a Writing: Notwithstanding the Uniform Electronic Transaction Act or any other law of similar effect, absent an express statement to the contrary, this e-mail message, its contents, and any attachments hereto are not intended to represent an offer or acceptance to enter into a contract and are not otherwise intended to bind this sender, or any other person or entity.

| List of Proprietors   |
|---|
| AMB CLAYTON[2338695], 13728 SHIRLEY DR, , BURNSVILLE, MN, 553374224, P, MATCHED |
| <p><i>Address Consolidated</i><br/><b>ENTERED INTO COMPUTER</b></p>             |
| <div>SelectCancel</div>   |

AMC 406082

This enclosed check  
 # 3231 is for  
 'additional fees'  
 payment applied to  
 AMC 406083  
 Superstition #2

Thank you,  
 Gary Farrar

RECEIVED  
 AZ STATE OFFICE  
 OCT 25 12:50  
 PHOENIX, ARIZONA

daysinn.com  
 1-800-DAYS-INN®  
 Para Español 1-888-709-4024



NO. OF CLAIMS

1

AMOUNT

\$140.<sup>00</sup>

RECEIPT NO.

2680041

INIT.

AA

\*\* BLM-ASO \*\*

ENTERED INTO COMPUTER

10/25/12 AT

United States Department of the Interior  
Bureau of Land Management  
LANDS/RECREATION & PLANNING  
ONE N CENTRAL AVE  
PHOENIX, AZ 85004 -2203  
Phone: 602-417-9200

Receipt

No: 2680041

Transaction #: 2761448

Date of Transaction: 10/26/2012

## CUSTOMER:

GARY FARRAR  
115 N CHICAGO ST  
SALINA,KS 67401-2533 US

| LINE # | QTY  | DESCRIPTION   | REMARKS   | UNIT PRICE | TOTAL    |
|--------|------|---|---|------------|----------|
| 1      | 1.00 | LOCATABLE MINERALS / MINING CLAIMS-NOT NEW-UNADJUD,ONE AUTH NO. ONLY / MINING CLAIM MONEY RECEIVED<br>CASES: AMC406083/\$140.00 | ADDITIONAL 2013 MAINTENANCE FEES FOR ASSOC PLACER | - n/a -    | 140.00   |
| TOTAL: |      |   |   |            | \$140.00 |

## PAYMENT INFORMATION

|   |           |   |             |            |
|---|-----------|---|-------------|------------|
| 1 | AMOUNT:   | 140.00  | POSTMARKED: | N/A        |
|   | TYPE:     | CHECK   | RECEIVED:   | 10/26/2012 |
|   | CHECK NO: | 3231  |             |            |
|   | NAME:     | FARRAR, GARY<br>115 N CHICAGO ST<br>SALINA KS 67401-2533 US |             |            |

## REMARKS

This receipt was generated by the automated BLM Collections and Billing System and is a paper representation of a portion of the official electronic record contained therein.

AMC 406082

**MAINTENANCE FEE PAYMENT**

Claimant Name: GARY FARRAR  
 Address: 115 N. Chicago  
 City: Salina State: KS Zip: 67401  
 Telephone: 785-577-2730  
 E-mail address: gary.farrar@yahoo.com  
 Signature: [Signature]

☐ Check here if this is a change of address.

RECEIVED  
 BLM AZ STATE OFFICE  
 PHOENIX, ARIZONA  
 2012 MAR 30 PM 1:42  
 BLM  
 Date  
 Stamp

| LINE NO. | AMC NUMBER                           | CLAIM/SITE NAME | COUNTY RECORDER DATA (If available) | TWP | RNG | SEC |
|----------|--------------------------------------|-----------------|-------------------------------------|-----|-----|-----|
| 1        | 406083                               | Superstition #2 |                                     | 1S  | 12E | 31  |
| 2        | ENTERED INTO COMPUTER<br>APR 04 2012 |                 |                                     |     |     |     |
| 3        |                                      |                 |                                     |     |     |     |
| 4        |                                      | AT              |                                     |     |     |     |
| 5        |                                      |                 |                                     |     |     |     |
| 6        |                                      |                 |                                     |     |     |     |
| 7        |                                      |                 |                                     |     |     |     |
| 8        |                                      |                 |                                     |     |     |     |
| 9        |                                      |                 |                                     |     |     |     |
| 10       |                                      |                 |                                     |     |     |     |

List additional claims on Form MCF114.

Bureau of Land Management  
 Arizona State Office  
 www.blm.gov/az/

No. of Claims: 1 x \$140 = \$140.00  
 Check No: 3219 Init. [Signature]  
 Receipt No.: 2542472  
 For BLM Use Only

Form: MCF112  
 Revised July 2009

This form is available from the Arizona Department of Mines and Mineral Resources and may be reproduced.

~~\$280 - 140 = \$140 due~~ PD 10/25/12 AT



GARY FARRAR  
115 N. Chicago  
Salina, KS. 67401



BLM  
1 N. Central Ave  
PHOENIX, AZ. 85004

RECEIVED  
BLM AZ STATE OFFICE  
2012 MAR 30 PM 1:42  
PHOENIX, ARIZONA

830048444



United States Department of the Interior  
Bureau of Land Management  
LANDS/RECREATION & PLANNING  
ONE N CENTRAL AVE  
PHOENIX, AZ 85004 -2203  
Phone: 602-417-9200

Receipt

No: 2542472

Transaction #: 2621111

Date of Transaction: 04/02/2012

**ENTERED INTO COMPUTER**

CUSTOMER:

APR 04 2012 PB

GARY FARRAR  
115 N CHICAGO ST  
SALINA,KS 67401-2533 US

| LINE # | QTY  | DESCRIPTION   | REMARKS                     | UNIT PRICE | TOTAL    |
|--------|------|---|-----------------------------|------------|----------|
| 1      | 1.00 | LOCATABLE MINERALS / MINING CLAIMS-NOT NEW-UNADJUD,ONE AUTH NO. ONLY / MINING CLAIM MONEY RECEIVED<br>CASES: AMC406083/\$140.00 | MAINT FEE<br>PYMNT (1) 2013 | - n/a -    | 140.00   |
| TOTAL: |      |   |                             |            | \$140.00 |

## PAYMENT INFORMATION

|   |           |   |             |            |
|---|-----------|---|-------------|------------|
| 1 | AMOUNT:   | 140.00  | POSTMARKED: | 03/27/2012 |
|   | TYPE:     | CHECK   | RECEIVED:   | 04/02/2012 |
|   | CHECK NO: | 3219  |             |            |
|   | NAME:     | FARRAR, GARY<br>115 N CHICAGO ST<br>SALINA KS 67401-2533 US |             |            |

## REMARKS

This receipt was generated by the automated BLM Collections and Billing System and is a paper representation of a portion of the official electronic record contained therein.

UNITED STATES  
DEPARTMENT OF THE INTERIOR  
BUREAU OF LAND MANAGEMENT

MAINTENANCE FEE WAIVER CERTIFICATION

FORM APPROVED  
OMB NO. 1004-0114  
Expires: August 31, 2013

743

SEE INSTRUCTIONS ON PAGE 2

406082

1. This small miner waiver is filed for the assessment year beginning on September 1, 2012 and ending on September 1, 2013.
2. The undersigned and all related parties owned ten or fewer mining claims, mill, or tunnel sites located and maintained on Federal lands in the United States of America on September 1, 2012.
3. The undersigned have performed the assessment work required by law for each mining claim listed prior to filing this waiver and understand that by filing this form, an affidavit of assessment work must be recorded by the December 30th following the filing of this waiver.
4. The undersigned understand that if the assessment work obligation has not yet come due under 30 U.S.C. 28 (for those claims in their first assessment year only), a notice of intent to hold reciting this condition must be recorded by the December 30th following the filing of this waiver.
5. The undersigned understand that mill and tunnel sites may also be listed upon this waiver and be waived from payment of the maintenance fee, and that a notice of intent to hold for these sites is required to be recorded by the December 30th immediately following the filing of this waiver.
6. The undersigned understand and acknowledge that pursuant to 43 U.S.C. 1212 and 18 U.S.C. 1001, the filing or recording of a false, fictitious, or fraudulent document with the Bureau of Land Management may result in a fine of up to \$250,000, a prison term not to exceed five years, or both.
7. The mining claims, mill or tunnel sites for which this waiver from payment of the maintenance fees is requested are:

| CLAIM OR SITE NAME        | BLM RECORDATION SERIAL NUMBER |
|---------------------------|-------------------------------|
| 1. <u>SUPERSTITION #4</u> | <u>AMC # 406085</u>           |
| 2.                        |                               |
| 3.                        |                               |
| 4.                        |                               |
| 5.                        |                               |
| 6.                        |                               |
| 7.                        |                               |
| 8.                        |                               |
| 9.                        |                               |
| 10.                       |                               |

RECEIVED  
BLM AZ STATE OFFICE  
2012 SEP -5 P 1:24  
PHOENIX, ARIZONA  
TIMELY FILED

The owner(s) (claimants) of the above mining claims and sites are:

BRIAN CHERNEY / NANCY LEACH  
(Owner's Name - Please Print)

Brian Cherney  
(Owner's Signature)

7914 NORTHERN OAK ST  
(Street or P.O. Box)

MELBOURNE FL 32904  
(City) (State) (Zip Code)

NANCY LEACH  
(Owner's Name - Please Print)

Nancy Leach  
(Owner's Signature)

7914 NORTHERN OAK ST  
(Street or P.O. Box)

MELBOURNE FL 32904  
(City) (State) (Zip Code)

(Owner's Name - Please Print)

(Owner's Signature)

(Street or P.O. Box)

(City) (State) (Zip Code)

R2 9.20.12  
ENTERED IN COMPUTER



(Owner's Name - Please Print)

(Owner's Signature)

(Street or P.O. Box)

(City)

(State)

(Zip Code)

(Owner's Name - Please Print)

(Owner's Signature)

(Street or P.O. Box)

(City)

(State)

(Zip Code)

(Owner's Name - Please Print)

(Owner's Signature)

(Street or P.O. Box)

(City)

(State)

(Zip Code)

(Owner's Name - Please Print)

(Owner's Signature)

(Street or P.O. Box)

(City)

(State)

(Zip Code)

Title 18 U.S.C. Section 1001 and Title 43 U.S.C. Section 1212 makes it a crime for any person knowingly and willfully to make to any department or agency of the United States any false, fictitious or fraudulent statements or representations as to any matter within its jurisdiction.

#### INSTRUCTIONS

1. This certification is made under the provisions of §1744 of Title 43 and § 28-28k of Title 30 of the United States Code; and the regulations thereunder (43 CFR Part 3830).
2. The claimant(s) must fill in the dates in paragraph 1 for the beginning and ending of the assessment year for which this waiver is sought.
3. The claimant(s) must fill in the date in paragraph 2 for the beginning of the assessment year for which this waiver is sought.
4. All claim and site names and Bureau of Land Management (BLM) serial numbers must be listed for the mining claims, mill sites, and tunnel sites for which the waiver is sought.
5. All owners of the mining claims, mill sites, and tunnel sites and their addresses must be given.
6. This waiver form must be signed by all the claimants or their designated agent, in original form. If an agent is designated, a notarized designation of agent, signed by all of the claimants with proper address given, must be submitted with this waiver.
7. This form must be filed no later than September 1st for the upcoming assessment year in the BLM State Office where the mining claims or sites are recorded, or the waiver cannot be granted by the BLM. (Example: To obtain a waiver for the assessment year 2012, which begins on September 1, 2011, you must qualify for and file for a waiver no later than September 1, 2011, in the proper BLM State Office.)
8. For all mining claims which require assessment work, you must record an affidavit of labor on or before the December 30th immediately following the filing of this waiver. For all other mining claims or sites waived, you must record a notice of intent to hold on or before the December 30th immediately following the filing of this waiver.
9. Mill and tunnel sites may also be listed upon this waiver and be waived from payment of the maintenance fee. A notice of intent to hold for these sites is required to be filed by the December 30th following the filing of this waiver.

TIMELY FILED

PHOENIX, ARIZONA

2012 SEP - 5 P 1:24

BLM AZ STATE OFFICE

RECEIVED

FOR OFFICIAL USE ONLY

When Recorded Return Doc. It to:  
BREAN CHEAM / NANCY LEACH  
7914 NORTHEAN OAK ST  
MELBOURNE FL 32904

☐ Check here if this is a change of address.

Telephone: 321 508 9135

E-mail address: J33PSTER@AOL.COM

# AFFIDAVIT OF PERFORMANCE OF ANNUAL WORK

1. State of Arizona, County of MARICOPA ss:


2. I (Name) BREAN CHEAM / NANCY LEACH

3. Reside at (Address) 7914 NORTHEAN OAK ST

City MELBOURNE County BREVARD

State FL Zip 32904 being duly sworn, depose and say that I am a citizen of the United States, more than eighteen years of age, and that all of the facts set forth in this affidavit, subject to the provisions and penalties of 18 U.S.C. 1001 pertaining to the filing of false, fictitious, or fraudulent statements with the United States, are true and correct according to the best of my knowledge, information and belief.

4. Owner's name and address (If not shown in Items 1-3 above),



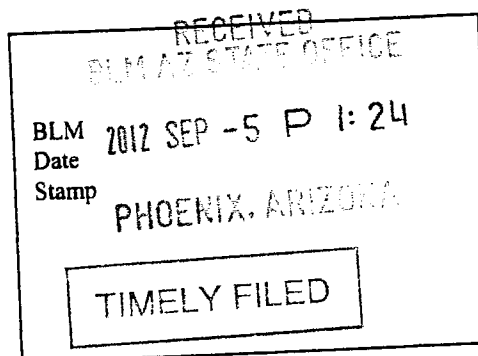
5. That I am personally acquainted with the mining claim(s). The work and improvements were made by and at the expense of the owner(s) of said claim(s). Said contiguous group of claims, listed on this document, are situated in the

(optional) Mining District; MARICOPA County, Arizona.

| Line No. | AMC NUMBER | CLAIM/SITE NAME | COUNTY RECORDER DATA (If available) | TWP | RNG  | SEC |
|----------|------------|-----------------|-------------------------------------|-----|------|-----|
| 1        | 406085     | SUPERSTITION #4 | SE 1/4 of NE 1/4                    | T1S | R12E | 19  |
| 2        |            |                 |                                     |     |      |     |
| 3        |            |                 |                                     |     |      |     |
| 4        |            |                 |                                     |     |      |     |
| 5        |            |                 |                                     |     |      |     |
| 6        |            |                 |                                     |     |      |     |



AFFIDAVIT OF PERFORMANCE OF ANNUAL WORK – page 2



|    |  |  |  |  |  |  |
|----|--|--|--|--|--|--|
| 7  |  |  |  |  |  |  |
| 8  |  |  |  |  |  |  |
| 9  |  |  |  |  |  |  |
| 10 |  |  |  |  |  |  |

6. That between the dates starting at 12 o'clock noon on September 1, 20 12 and ending at 12 o'clock noon on September 1, 20 13 at least \$ 200.00 dollars worth of work and improvements were done and performed upon said claim(s) or upon one or more of a contiguous group of claims for the benefit of all, wholly or partly outside of a contiguous group of claims for the benefit of all, not including the location work.

7. That the following persons were employed to perform the work and improvements described herein: \_\_\_\_\_

8. That the work and improvements performed were: SOME OF THE BUSHES ON TRAIL WERE CLEARED, POTHoles WERE FILLED, LARGE ROCKS CLEARED FROM ROADWAY,

9. Dated: 8-27-12 Signature: Kim J. Bass

SUBSCRIBED AND SWORN TO before me, a Notary Public, this 30 day of August 20 12

By: K. J. Bass Kim J. Bass  
Notary Public K. J. Bass State of Florida  
My Commission Expires 01/06/2016  
Commission No. EE 152076

Bureau of Land Management  
Arizona State Office  
[www.az.blm.gov](http://www.az.blm.gov)


No. of Claims: 1 x \$10 = 10  
Check No.: 1972 Init. AD  
Receipt No.: 2651296  
For BLM Use Only

Form: MCF108  
Revised Jan. 2006  
Page 2 of 2

# **NOTICE OF INTENTION TO HOLD MINING CLAIMS/SITES**

When Recorded Return Document to:

BREAN CHERNEY, NANCY LEACH  
7914 NORTHEAST OAK ST  
MELBOURNE, FL. 32904



☐ Check here if this is a change of address.

Telephone: 321 508 9135

E-mail Address J33PSTER@AOL.COM

I (We) intend to hold the claims(s) and/or site(s) listed below for the calendar year 20\_\_\_\_, and I (We) have filed or will file a Notice of Intent to Hold in the county where the claim (s) is located.

Reason for filing a Notice of Intent to Hold instead of an assessment work filing (check one):

- ☐ Maintenance fee was paid to maintain claim(s) during this assessment year.  
☐ Mill or tunnel sites.  
☐ Claim(s) was located during the current assessment year.  
☒ BLM has deferred assessment work (attach copy of decision granting deferment, or pending petition for deferment including date petition was filed.)

| Line No. | AMC NUMBER | CLAIM/SITE NAME | COUNTY RECORDER DATA (If available) | TWP | RNG  | SEC |
|----------|------------|-----------------|-------------------------------------|-----|------|-----|
| 1        | 406085     | SUPERSTITION #9 | SE 1/4 of NE 1/4                    | T1S | R12E | 19  |
| 2        |            |                 |                                     |     |      |     |
| 3        |            |                 |                                     |     |      |     |
| 4        |            |                 |                                     |     |      |     |
| 5        |            |                 |                                     |     |      |     |
| 6        |            |                 |                                     |     |      |     |
| 7        |            |                 |                                     |     |      |     |
| 8        |            |                 |                                     |     |      |     |
| 9        |            |                 |                                     |     |      |     |
| 10       |            |                 |                                     |     |      |     |

Form: MCF110

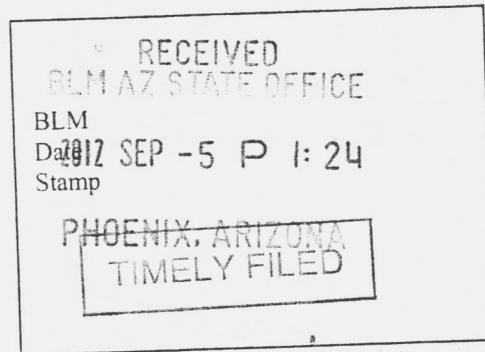
Revised Jan. 2006

Page 1 of 2

ENTERED IN COMPUTER

RE 9-20-12

NOTICE OF INTENTION TO HOLD MINING CLAIMS/SITES  
page 2



1. State of Arizona, County of MAHICOPA

2. I (Name) Brian C. HENRY

3. Reside at (Address) 7914 NORTHERN OAK ST

City MELBOURNE County BREWER State FL Zip 32904 being duly sworn, depose and say that I am a citizen of the United States, more than eighteen years of age, that all of the facts set forth in this notice, subject to the provisions and penalties of 18 U.S.C. 1001 pertaining to the filing of false, fictitious, or fraudulent statements with the United States, are true and correct according to the best of my knowledge, information and belief.

4. Owner's name and address (If not shown in Items 1-3 above).

5. Dated: 8-27-12 Signature: [Signature]

Bureau of Land Management  
Arizona State Office  
[www.az.blm.gov](http://www.az.blm.gov)

No. of Claims: 1 x \$10 = 10  
Check No: 1972 Init. [Initials]  
Receipt No.: 2657296  
For BLM Use Only

Amc 402301

Amc 412420

404130

413302

405320

413772

405325

413994

406082

414237

407728

414381

412179

416703

**MAINTENANCE FEE PAYMENT**Claimant Name: Steve KarolyiAddress: PO Box 74353City: Phoenix State: Az Zip: 85087Telephone: 623-465-5076

E-mail address: \_\_\_\_\_

Signature: [Signature]☐ Check here if this is a change of address.BLM  
Date  
StampRECEIVED  
BLM AZ STATE OFFICE  
2017 AUG 31 P 3:14  
PHOENIX, ARIZONA

| LINE NO. | AMC NUMBER | CLAIM/SITE NAME | COUNTY RECORDER DATA (If available) | TWP | RNG | SEC |
|----------|------------|-----------------|-------------------------------------|-----|-----|-----|
| 1        | 414137     | Gold Pass #11   |                                     | 7N  | 12W | 17  |
| 2        | 404137     |                 |                                     |     |     |     |
| 3        |            |                 |                                     |     |     |     |
| 4        |            |                 |                                     |     |     |     |
| 5        |            |                 |                                     |     |     |     |
| 6        |            |                 |                                     |     |     |     |
| 7        |            |                 |                                     |     |     |     |
| 8        |            |                 |                                     |     |     |     |
| 9        |            |                 |                                     |     |     |     |
| 10       |            |                 |                                     |     |     |     |

List additional claims on Form MCF114.

Bureau of Land Management  
Arizona State Office  
[www.blm.gov/az/](http://www.blm.gov/az/)No. of Claims: 1 x \$140 = 280Check No: 8164 Init. SCReceipt No.: 2647358

For BLM Use Only

Form: MCF112

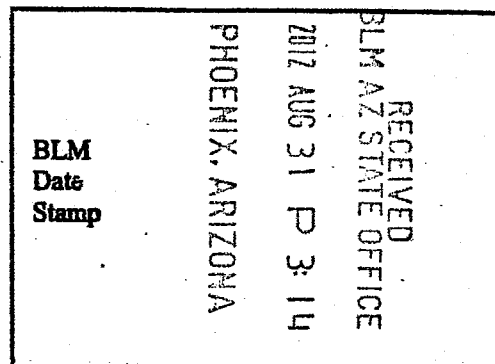
Revised July 2009

This form is available from the Arizona Department of Mines and Mineral Resources and may be reproduced.

# MAINTENANCE FEE PAYMENT

Claimant Name: Steve Karolyi  
 Address: PO Box 74353  
 City: Phoenix State: Az Zip: 85087  
 Telephone: 623-465-5076  
 E-mail address: \_\_\_\_\_  
 Signature: \_\_\_\_\_

☐ Check here if this is a change of address.



| LINE NO. | AMC NUMBER | CLAIM/SITE NAME | COUNTY RECORDER DATA (If available) | TWP | RNG | SEC |
|----------|------------|-----------------|-------------------------------------|-----|-----|-----|
| 1        | 404/38     | Gold Pass #12   |                                     | 7N  | 12W | 17  |
| 2        |            |                 |                                     |     |     |     |
| 3        |            |                 |                                     |     |     |     |
| 4        |            |                 |                                     |     |     |     |
| 5        |            |                 |                                     |     |     |     |
| 6        |            |                 |                                     |     |     |     |
| 7        |            |                 |                                     |     |     |     |
| 8        |            |                 |                                     |     |     |     |
| 9        |            |                 |                                     |     |     |     |
| 10       |            |                 |                                     |     |     |     |

List additional claims on Form MCF114.

Bureau of Land Management  
 Arizona State Office  
[www.blm.gov/az/](http://www.blm.gov/az/)

No. of Claims: 404/38 x \$140 = 280  
 Check No: 8164 Init. SC  
 Receipt No.: 2647358  
 For BLM Use Only

Form: MCF112  
 Revised July 2009

This form is available from the Arizona Department of Mines and Mineral Resources and may be reproduced.



# **MAINTENANCE FEE PAYMENT**

Claimant Name: Steve Karolyi  
 Address: PO Box 74353  
 City: Phoenix State: AZ Zip: 85087  
 Telephone: 623-465-5076  
 E-mail address: \_\_\_\_\_  
 Signature: \_\_\_\_\_

☐ Check here if this is a change of address.

|   |                      |
|---|----------------------|
| RECEIVED<br>BLM AZ STATE OFFICE<br>2012 AUG-31 P 3:15<br>PHOENIX, ARIZONA | BLM<br>Date<br>Stamp |
|---|----------------------|

| LINE NO. | AMC NUMBER | CLAIM/SITE NAME | COUNTY RECORDER DATA (If available) | TWP | RNG | SEC |
|----------|------------|-----------------|-------------------------------------|-----|-----|-----|
| 1        | 405338     | Nugget Canyon   |                                     | 5N  | 12W | 11  |
| 2        | 405324     | Nugget Canyon-A |                                     | 5N  | 12W | 11  |
| 3        |            |                 |                                     |     |     |     |
| 4        |            |                 |                                     |     |     |     |
| 5        |            |                 |                                     |     |     |     |
| 6        |            |                 |                                     |     |     |     |
| 7        |            |                 |                                     |     |     |     |
| 8        |            |                 |                                     |     |     |     |
| 9        |            |                 |                                     |     |     |     |
| 10       |            |                 |                                     |     |     |     |

List additional claims on Form MCF114.

Bureau of Land Management  
 Arizona State Office  
 www.blm.gov/az/

No. of Claims: 405338 x \$140 = 420  
 Check No: 8164 Init. SC  
 Receipt No.: 2647358  
 For BLM Use Only

Form: MCF112  
 Revised July 2009

This form is available from the Arizona Department of Mines and Mineral Resources and may be reproduced.

headfile report  
 @ Jack

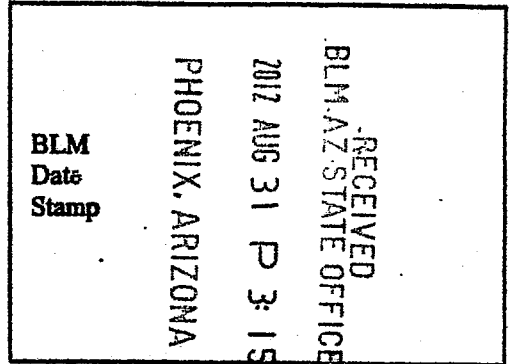
ENTERED INTO COMPUTER

9/11/2012  
 2647358

**MAINTENANCE FEE PAYMENT**

Claimant Name: Steve Karolyi  
Address: PO Box 74353  
City: Phoenix State: Az Zip: 85087  
Telephone: 623-465-5076  
E-mail address: \_\_\_\_\_  
Signature: [Signature]

☐ Check here if this is a change of address.



| LINE NO. | AMC NUMBER | CLAIM/SITE NAME  | COUNTY RECORDER DATA (if available) | TWP | RNG | SEC |
|----------|------------|------------------|-------------------------------------|-----|-----|-----|
| 1        | 404140     | Tres Amigos #4   |                                     | 10N | 16W | 35  |
| 2        | 404141     | Tres Amigos #4-A |                                     | 10N | 16W | 35  |
| 3        |            |                  |                                     |     |     |     |
| 4        |            |                  |                                     |     |     |     |
| 5        |            |                  |                                     |     |     |     |
| 6        |            |                  |                                     |     |     |     |
| 7        |            |                  |                                     |     |     |     |
| 8        |            |                  |                                     |     |     |     |
| 9        |            |                  |                                     |     |     |     |
| 10       |            |                  |                                     |     |     |     |

List additional claims on Form MCF114.

Bureau of Land Management  
Arizona State Office  
[www.blm.gov/az/](http://www.blm.gov/az/)

No. of Claims: 2 x \$140 = 420  
Check No: 8164 Init. SC  
Receipt No.: 2647358  
For BLM Use Only

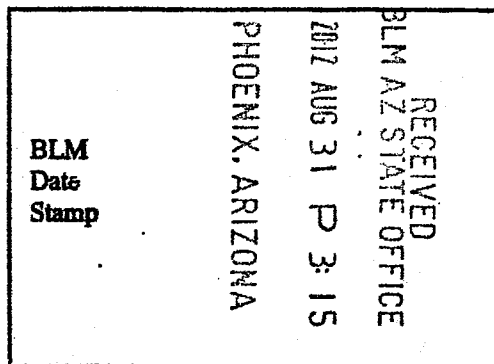
Form: MCF112  
Revised July 2009

This form is available from the Arizona Department of Mines and Mineral Resources and may be reproduced.

# MAINTENANCE FEE PAYMENT

Claimant Name: Steve Karolyi  
 Address: PO Box 74353  
 City: Phoenix State: Az Zip: 85087  
 Telephone: 623-465-5076  
 E-mail address: \_\_\_\_\_  
 Signature: [Signature]

☐ Check here if this is a change of address.



| LINE NO. | AMC NUMBER | CLAIM/SITE NAME | COUNTY RECORDER DATA (If available) | TWP | RNG | SEC |
|----------|------------|-----------------|-------------------------------------|-----|-----|-----|
| 1        | 446088     | Supersition #8  |                                     | 15  | 12E | 19  |
| 2        |            |                 |                                     |     |     |     |
| 3        |            |                 |                                     |     |     |     |
| 4        |            |                 |                                     |     |     |     |
| 5        |            |                 |                                     |     |     |     |
| 6        |            |                 |                                     |     |     |     |
| 7        |            |                 |                                     |     |     |     |
| 8        |            |                 |                                     |     |     |     |
| 9        |            |                 |                                     |     |     |     |
| 10       |            |                 |                                     |     |     |     |

List additional claims on Form MCF114.

Bureau of Land Management  
 Arizona State Office  
[www.blm.gov/az/](http://www.blm.gov/az/)

No. of Claims: 446088 / x \$140 = 280-  
 Check No: 8164 Init. SC  
 Receipt No.: 2647358  
 For BLM Use Only


Form: MCF112  
 Revised July 2009

This form is available from the Arizona Department of Mines and Mineral Resources and may be reproduced.

# MAINTENANCE FEE PAYMENT

Claimant Name: Steve Karolyi  
 Address: PO BOX 74353  
 City: Phoenix State: AZ Zip: 85087  
 Telephone: 623-465-5376  
 E-mail address: \_\_\_\_\_  
 Signature: [Signature]

☐ Check here if this is a change of address.



| LINE NO. | AMC NUMBER | CLAIM/SITE NAME   | COUNTY RECORDER DATA (If available) | TWP | RNG | SEC |
|----------|------------|-------------------|-------------------------------------|-----|-----|-----|
| 1        | 407732     | Camp Wash Gold #5 |                                     | 3N  | 7W  | 5   |
| 2        |            |                   |                                     |     |     |     |
| 3        |            |                   |                                     |     |     |     |
| 4        |            |                   |                                     |     |     |     |
| 5        |            |                   |                                     |     |     |     |
| 6        |            |                   |                                     |     |     |     |
| 7        |            |                   |                                     |     |     |     |
| 8        |            |                   |                                     |     |     |     |
| 9        |            |                   |                                     |     |     |     |
| 10       |            |                   |                                     |     |     |     |

List additional claims on Form MCF114.

Bureau of Land Management  
 Arizona State Office  
[www.blm.gov/az/](http://www.blm.gov/az/)

No. of Claims: 1 x \$140 = 280  
 Check No: 8164 Init. SC  
 Receipt No.: 2647358  
 For BLM Use Only

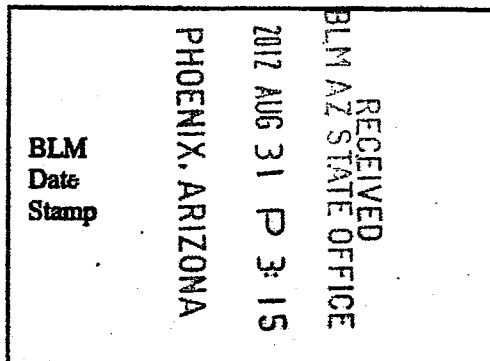
Form: MCF112  
 Revised July 2009

This form is available from the Arizona Department of Mines and Mineral Resources and may be reproduced.

# **MAINTENANCE FEE PAYMENT**

Claimant Name: Steve Karolyi  
 Address: PO Box 74353  
 City: Phoenix State: Az Zip: 85087  
 Telephone: 623-465-5076  
 E-mail address: \_\_\_\_\_  
 Signature: [Signature]

☐ Check here if this is a change of address.



| LINE NO. | AMC NUMBER | CLAIM/SITE NAME | COUNTY RECORDER DATA (If available) | TWP | RNG | SEC |
|----------|------------|-----------------|-------------------------------------|-----|-----|-----|
| 1        | 412184     | Town Butte #6   |                                     | 11N | 1E  | 24  |
| 2        |            |                 |                                     |     |     |     |
| 3        |            |                 |                                     |     |     |     |
| 4        |            |                 |                                     |     |     |     |
| 5        |            |                 |                                     |     |     |     |
| 6        |            |                 |                                     |     |     |     |
| 7        |            |                 |                                     |     |     |     |
| 8        |            |                 |                                     |     |     |     |
| 9        |            |                 |                                     |     |     |     |
| 10       |            |                 |                                     |     |     |     |

List additional claims on Form MCF114.

Bureau of Land Management  
 Arizona State Office  
[www.blm.gov/az/](http://www.blm.gov/az/)

No. of Claims: 1 x \$140 = 140-  
 Check No: 8164 Init. SC  
 Receipt No.: 2647358  
 For BLM Use Only

Form: MCF112  
 Revised July 2009

This form is available from the Arizona Department of Mines and Mineral Resources and may be reproduced.



**MAINTENANCE FEE PAYMENT**

Claimant Name: Steve Karoluj  
Address: PO Box 74353  
City: Phoenix State: Az Zip: 85087  
Telephone: 623-465-5076  
E-mail address: \_\_\_\_\_  
Signature: [Signature]

☐ Check here if this is a change of address.

BLM  
Date  
Stamp

RECEIVED  
BLM AZ STATE OFFICE  
2012 AUG 31 P 3:15  
PHOENIX, ARIZONA

| LINE NO. | AMC NUMBER | CLAIM/SITE NAME | COUNTY RECORDER DATA (If available) | TWP | RNG | SEC |
|----------|------------|-----------------|-------------------------------------|-----|-----|-----|
| 1        | 412186     | Town Butte #8   |                                     | 11N | 1E  | 24  |
| 2        |            |                 |                                     |     |     |     |
| 3        |            |                 |                                     |     |     |     |
| 4        |            |                 |                                     |     |     |     |
| 5        |            |                 |                                     |     |     |     |
| 6        |            |                 |                                     |     |     |     |
| 7        |            |                 |                                     |     |     |     |
| 8        |            |                 |                                     |     |     |     |
| 9        |            |                 |                                     |     |     |     |
| 10       |            |                 |                                     |     |     |     |

List additional claims on Form MCF114.

Bureau of Land Management  
Arizona State Office  
[www.blm.gov/az/](http://www.blm.gov/az/)

No. of Claims: 1 x \$140 = 140  
Check No: 8164 Init. SC  
Receipt No.: 2647358  
For BLM Use Only

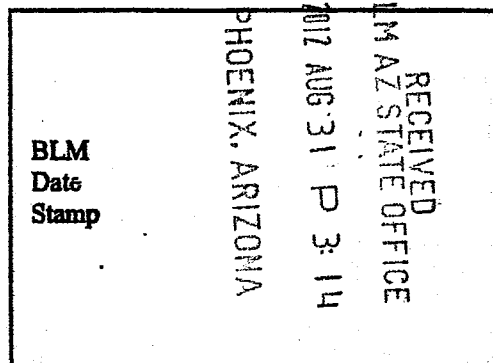
Form: MCF112  
Revised July 2009

This form is available from the Arizona Department of Mines and Mineral Resources and may be reproduced.

**MAINTENANCE FEE PAYMENT**

Claimant Name: Steve Karolyi  
Address: PO Box 74353  
City: Phoenix State: Az Zip: 85087  
Telephone: 623-465-5076  
E-mail address: \_\_\_\_\_  
Signature: [Signature]

☐ Check here if this is a change of address.



| LINE NO. | AMC NUMBER | CLAIM/SITE NAME | COUNTY RECORDER DATA (If available) | TWP | RNG | SEC |
|----------|------------|-----------------|-------------------------------------|-----|-----|-----|
| 1        | 412423     | Super #4        |                                     | 1S  | 12E | 28  |
| 2        |            |                 |                                     |     |     |     |
| 3        |            |                 |                                     |     |     |     |
| 4        |            |                 |                                     |     |     |     |
| 5        |            |                 |                                     |     |     |     |
| 6        |            |                 |                                     |     |     |     |
| 7        |            |                 |                                     |     |     |     |
| 8        |            |                 |                                     |     |     |     |
| 9        |            |                 |                                     |     |     |     |
| 10       |            |                 |                                     |     |     |     |

List additional claims on Form MCF114.

Bureau of Land Management  
Arizona State Office  
[www.blm.gov/az/](http://www.blm.gov/az/)

No. of Claims: 4000.1 x \$140 = 280 -  
Check No: 8164 Init. SC  
Receipt No.: 2647358  
For BLM Use Only

Form: MCF112  
Revised July 2009

This form is available from the Arizona Department of Mines and Mineral Resources and may be reproduced.

# MAINTENANCE FEE PAYMENT

Claimant Name: Steve Karolyi  
 Address: PO Box 74353  
 City: Phoenix State: AZ Zip: 85087  
 Telephone: 623 465-5076  
 E-mail address: \_\_\_\_\_  
 Signature: \_\_\_\_\_

☐ Check here if this is a change of address.

BLM  
 Date  
 Stamp

RECEIVED  
 BLM AZ STATE OFFICE  
 2012 AUG 31 P 3:14  
 PHOENIX, ARIZONA

| LINE NO. | AMC NUMBER | CLAIM/SITE NAME | COUNTY RECORDER DATA (If available) | TWP | RNG | SEC |
|----------|------------|-----------------|-------------------------------------|-----|-----|-----|
| 1        | 412427     | Vulture #3      |                                     | 6N  | 6W  | 6   |
| 2        |            |                 |                                     |     |     |     |
| 3        |            |                 |                                     |     |     |     |
| 4        |            |                 |                                     |     |     |     |
| 5        |            |                 |                                     |     |     |     |
| 6        |            |                 |                                     |     |     |     |
| 7        |            |                 |                                     |     |     |     |
| 8        |            |                 |                                     |     |     |     |
| 9        |            |                 |                                     |     |     |     |
| 10       |            |                 |                                     |     |     |     |

List additional claims on Form MCF114.

Bureau of Land Management  
 Arizona State Office  
[www.blm.gov/az/](http://www.blm.gov/az/)

No. of Claims: 1 x \$140 = 280  
 Check No: 8164 Init. SC  
 Receipt No.: 2647358  
 For BLM Use Only

Form: MCF112  
 Revised July 2009

This form is available from the Arizona Department of Mines and Mineral Resources and may be reproduced.

# MAINTENANCE FEE PAYMENT

Claimant Name: Steve Karolyi  
 Address: PO Box 74353  
 City: Phoenix State: Az Zip: 85087  
 Telephone: 623-465-5076  
 E-mail address: \_\_\_\_\_  
 Signature: \_\_\_\_\_

☐ Check here if this is a change of address.

BLM  
 Date  
 Stamp

RECEIVED  
 BLM AZ STATE OFFICE  
 2012 AUG 31 P 3:15  
 PHOENIX, ARIZONA

| LINE NO. | AMC NUMBER | CLAIM/SITE NAME     | COUNTY RECORDER DATA (If available) | TWP | RNG | SEC |
|----------|------------|---------------------|-------------------------------------|-----|-----|-----|
| 1        | 413773     | Copd Basin South #2 |                                     | 28N | 18W | 34  |
| 2        |            |                     |                                     |     |     |     |
| 3        |            |                     |                                     |     |     |     |
| 4        |            |                     |                                     |     |     |     |
| 5        |            |                     |                                     |     |     |     |
| 6        |            |                     |                                     |     |     |     |
| 7        |            |                     |                                     |     |     |     |
| 8        |            |                     |                                     |     |     |     |
| 9        |            |                     |                                     |     |     |     |
| 10       |            |                     |                                     |     |     |     |

List additional claims on Form MCF114.

Bureau of Land Management  
 Arizona State Office  
[www.blm.gov/az/](http://www.blm.gov/az/)

No. of Claims: 40 ac / x \$140 = 280 -  
 Check No: 8164 Init. SC  
 Receipt No.: 2647358  
 For BLM Use Only

Form: MCF112  
 Revised July 2009

This form is available from the Arizona Department of Mines and Mineral Resources and may be reproduced.

**MAINTENANCE FEE PAYMENT**

Claimant Name: Steve Karolyi  
Address: PO Box 74353  
City: Phoenix State: Az Zip: 85087  
Telephone: 623-465-5076  
E-mail address: \_\_\_\_\_  
Signature: [Signature]

☐ Check here if this is a change of address.

BLM  
Date  
Stamp

RECEIVED  
BLM AZ STATE OFFICE  
2012 AUG 31 P 3:15  
PHOENIX, ARIZONA

| LINE NO. | AMC NUMBER | CLAIM/SITE NAME     | COUNTY RECORDER DATA (If available) | TWP | RNG | SEC |
|----------|------------|---------------------|-------------------------------------|-----|-----|-----|
| 1        | 413774     | Gold Basin South #3 |                                     | 28N | 18W | 34  |
| 2        |            |                     |                                     |     |     |     |
| 3        |            |                     |                                     |     |     |     |
| 4        |            |                     |                                     |     |     |     |
| 5        |            |                     |                                     |     |     |     |
| 6        |            |                     |                                     |     |     |     |
| 7        |            |                     |                                     |     |     |     |
| 8        |            |                     |                                     |     |     |     |
| 9        |            |                     |                                     |     |     |     |
| 10       |            |                     |                                     |     |     |     |

List additional claims on Form MCF114.

Bureau of Land Management  
Arizona State Office  
[www.blm.gov/az/](http://www.blm.gov/az/)

No. of Claims: 1 x \$140 = 280 -  
Check No: 8164 Init. SC  
Receipt No.: 2642358  
For BLM Use Only

Form: MCF112  
Revised July 2009


This form is available from the Arizona Department of Mines and Mineral Resources and may be reproduced.



# **MAINTENANCE FEE PAYMENT**

Claimant Name: Steve Karolyi  
 Address: PO Box 74353  
 City: Phoenix State: AZ Zip: 85087  
 Telephone: 423 465-5076  
 E-mail address: \_\_\_\_\_  
 Signature: [Signature]

☐ Check here if this is a change of address.



| LINE NO. | AMC NUMBER | CLAIM/SITE NAME     | COUNTY RECORDER DATA (If available) | TWP | RNG | SEC |
|----------|------------|---------------------|-------------------------------------|-----|-----|-----|
| 1        | 413776     | Gold Basin South #5 |                                     | 28N | 18W | 34  |
| 2        |            |                     |                                     |     |     |     |
| 3        |            |                     |                                     |     |     |     |
| 4        |            |                     |                                     |     |     |     |
| 5        |            |                     |                                     |     |     |     |
| 6        |            |                     |                                     |     |     |     |
| 7        |            |                     |                                     |     |     |     |
| 8        |            |                     |                                     |     |     |     |
| 9        |            |                     |                                     |     |     |     |
| 10       |            |                     |                                     |     |     |     |

List additional claims on Form MCF114.

**Bureau of Land Management**  
**Arizona State Office**  
[www.blm.gov/az/](http://www.blm.gov/az/)

No. of Claims: 1 x \$140 = 280  
 Check No: 8164 Init. SC  
 Receipt No.: 7647358  
**For BLM Use Only**

**Form: MCF112**  
 Revised July 2009

This form is available from the **Arizona Department of Mines and Mineral Resources** and may be reproduced.

**MAINTENANCE FEE PAYMENT**

Claimant Name: Steve Karolyi  
Address: PO Box 74353  
City: Phoenix State: Az Zip: 85087  
Telephone: 623-465-5076  
E-mail address: \_\_\_\_\_  
Signature: [Signature]

☐ Check here if this is a change of address.

BLM  
Date  
Stamp

RECEIVED  
BLM AZ STATE OFFICE  
2012 AUG 31 P 3:14  
PHOENIX, ARIZONA

| LINE NO. | AMC NUMBER | CLAIM/SITE NAME     | COUNTY RECORDER DATA (If available) | TWP | RNG | SEC |
|----------|------------|---------------------|-------------------------------------|-----|-----|-----|
| 1        | 413780     | Gold Basin South #9 |                                     | 28N | 18W | 35  |
| 2        |            |                     |                                     |     |     |     |
| 3        |            |                     |                                     |     |     |     |
| 4        |            |                     |                                     |     |     |     |
| 5        |            |                     |                                     |     |     |     |
| 6        |            |                     |                                     |     |     |     |
| 7        |            |                     |                                     |     |     |     |
| 8        |            |                     |                                     |     |     |     |
| 9        |            |                     |                                     |     |     |     |
| 10       |            |                     |                                     |     |     |     |

List additional claims on Form MCF114.

Bureau of Land Management  
Arizona State Office  
[www.blm.gov/az/](http://www.blm.gov/az/)

No. of Claims: 1 x \$140 = 280<sup>00</sup>  
Check No: 8164 Init. SC  
Receipt No.: 2647358  
For BLM Use Only


Form: MCF112  
Revised July 2009

This form is available from the Arizona Department of Mines and Mineral Resources and may be reproduced.

# **MAINTENANCE FEE PAYMENT**

Claimant Name: Steve Karolyi  
 Address: PO Box 74353  
 City: Phoenix State: Az Zip: 85087  
 Telephone: 623-465-5076  
 E-mail address: \_\_\_\_\_  
 Signature: [Signature]

☐ Check here if this is a change of address.



| LINE NO. | AMC NUMBER | CLAIM/SITE NAME   | COUNTY RECORDER DATA (If available) | TWP | RNG | SEC |
|----------|------------|-------------------|-------------------------------------|-----|-----|-----|
| 1        | 413994     | Dutchman North #1 |                                     | 15  | 11E | 11  |
| 2        | 413996     | Dutchman North #3 |                                     | 15  | 11E | 11  |
| 3        |            |                   |                                     |     |     |     |
| 4        |            |                   |                                     |     |     |     |
| 5        |            |                   |                                     |     |     |     |
| 6        |            |                   |                                     |     |     |     |
| 7        |            |                   |                                     |     |     |     |
| 8        |            |                   |                                     |     |     |     |
| 9        |            |                   |                                     |     |     |     |
| 10       |            |                   |                                     |     |     |     |

List additional claims on Form MCF114.

**Bureau of Land Management**  
**Arizona State Office**  
[www.blm.gov/az/](http://www.blm.gov/az/)

No. of Claims: 1 x \$140 = ~~280~~ 560  
 Check No: 8164 Init. SL  
 Receipt No.: 2647358  
**For BLM Use Only**

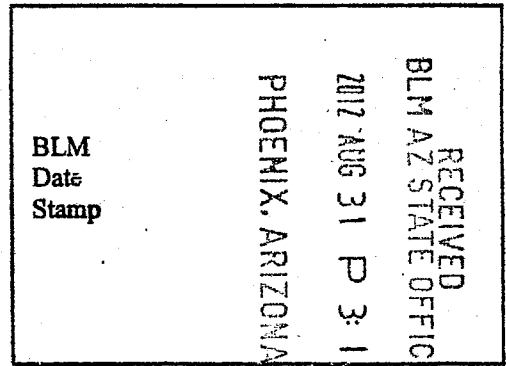
**Form: MCF112**  
 Revised July 2009

This form is available from the Arizona Department of Mines and Mineral Resources and may be reproduced.

**MAINTENANCE FEE PAYMENT**

Claimant Name: Steve Karolyi  
Address: PO Box 74353  
City: Phoenix State: AZ Zip: 85087  
Telephone: 623-465-5076  
E-mail address: \_\_\_\_\_  
Signature: \_\_\_\_\_

☐ Check here if this is a change of address.



| LINE NO. | AMC NUMBER | CLAIM/SITE NAME | COUNTY RECORDER DATA (If available) | TWP | RNG | SEC |
|----------|------------|-----------------|-------------------------------------|-----|-----|-----|
| 1        | 414240     | Goldencrown #8  |                                     | 4N  | 13W | 5   |
| 2        |            |                 |                                     |     |     |     |
| 3        |            |                 |                                     |     |     |     |
| 4        |            |                 |                                     |     |     |     |
| 5        |            |                 |                                     |     |     |     |
| 6        |            |                 |                                     |     |     |     |
| 7        |            |                 |                                     |     |     |     |
| 8        |            |                 |                                     |     |     |     |
| 9        |            |                 |                                     |     |     |     |
| 10       |            |                 |                                     |     |     |     |

List additional claims on Form MCF114.

Bureau of Land Management  
Arizona State Office  
[www.blm.gov/az/](http://www.blm.gov/az/)

No. of Claims: 1 x \$140 = 280  
Check No: 8164 Init. SC  
Receipt No.: 2647358  
For BLM Use Only

Form: MCF112  
Revised July 2009

This form is available from the Arizona Department of Mines and Mineral Resources and may be reproduced.

# **MAINTENANCE FEE PAYMENT**

Claimant Name: Steve Karolyi  
 Address: PO Box 74353  
 City: Phoenix State: Az Zip: 85087  
 Telephone: 623-465-5076  
 E-mail address: \_\_\_\_\_  
 Signature: [Signature]

☐ Check here if this is a change of address.

RECEIVED  
 BLM AZ STATE OFFICE  
 2012 AUG 31 P 3:14  
 PHOENIX, ARIZONA

BLM  
 Date  
 Stamp

| LINE NO. | AMC NUMBER | CLAIM/SITE NAME  | COUNTY RECORDER DATA (If available) | TWP | RNG | SEC |
|----------|------------|------------------|-------------------------------------|-----|-----|-----|
| 1        | 414244     | Golden Crown #13 |                                     | 4N  | 13W | 5   |
| 2        |            |                  |                                     |     |     |     |
| 3        |            |                  |                                     |     |     |     |
| 4        |            |                  |                                     |     |     |     |
| 5        |            |                  |                                     |     |     |     |
| 6        |            |                  |                                     |     |     |     |
| 7        |            |                  |                                     |     |     |     |
| 8        |            |                  |                                     |     |     |     |
| 9        |            |                  |                                     |     |     |     |
| 10       |            |                  |                                     |     |     |     |

List additional claims on Form MCF114.

Bureau of Land Management  
 Arizona State Office  
[www.blm.gov/az/](http://www.blm.gov/az/)

No. of Claims: 1 x \$140 = 280  
 Check No: 8164 Init. SC  
 Receipt No.: 2647358  
 For BLM Use Only

Form: MCF112  
 Revised July 2009

This form is available from the Arizona Department of Mines and Mineral Resources and may be reproduced.



**MAINTENANCE FEE PAYMENT**

Claimant Name: Steve Karolyi  
Address: PO Box 74353  
City: Phoenix State: AZ Zip: 85087  
Telephone: 623-465-5076  
E-mail address: \_\_\_\_\_  
Signature: [Signature]

☐ Check here if this is a change of address.

BLM  
Date  
Stamp

RECEIVED  
BLM AZ STATE OFFICE  
2012 AUG 31 P 3:14  
PHOENIX, ARIZONA

| LINE NO. | AMC NUMBER | CLAIM/SITE NAME | COUNTY RECORDER DATA (If available) | TWP | RNG | SEC |
|----------|------------|-----------------|-------------------------------------|-----|-----|-----|
| 1        | 41438      | Golden Crown #3 |                                     | 4N  | 13W | 5   |
| 2        | 414387     |                 |                                     |     |     |     |
| 3        |            |                 |                                     |     |     |     |
| 4        |            |                 |                                     |     |     |     |
| 5        |            |                 |                                     |     |     |     |
| 6        |            |                 |                                     |     |     |     |
| 7        |            |                 |                                     |     |     |     |
| 8        |            |                 |                                     |     |     |     |
| 9        |            |                 |                                     |     |     |     |
| 10       |            |                 |                                     |     |     |     |

List additional claims on Form MCF114.

Bureau of Land Management  
Arizona State Office  
[www.blm.gov/az/](http://www.blm.gov/az/)

No. of Claims: 41438 x \$140 = 280  
Check No: 81164 Init. SC  
Receipt No.: 2647358  
For BLM Use Only

Form: MCF112  
Revised July 2009

This form is available from the Arizona Department of Mines and Mineral Resources and may be reproduced.

**MAINTENANCE FEE PAYMENT**

Claimant Name: Steve Karolyi  
Address: PO Box 74353  
City: Phoenix State: Az Zip: 85087  
Telephone: 623-465-5076  
E-mail address: \_\_\_\_\_  
Signature: [Signature]

☐ Check here if this is a change of address.

BLM  
Date  
Stamp

RECEIVED  
BLM AZ STATE OFFICE  
2012 AUG 31 P 3:15  
PHOENIX, ARIZONA

| LINE NO. | AMC NUMBER | CLAIM/SITE NAME | COUNTY RECORDER DATA (If available) | TWP | RNG | SEC |
|----------|------------|-----------------|-------------------------------------|-----|-----|-----|
| 1        | 414390     | Nugget Wash #1  |                                     | 4N  | 7W  | 22  |
| 2        |            |                 |                                     |     |     |     |
| 3        |            |                 |                                     |     |     |     |
| 4        |            |                 |                                     |     |     |     |
| 5        |            |                 |                                     |     |     |     |
| 6        |            |                 |                                     |     |     |     |
| 7        |            |                 |                                     |     |     |     |
| 8        |            |                 |                                     |     |     |     |
| 9        |            |                 |                                     |     |     |     |
| 10       |            |                 |                                     |     |     |     |

List additional claims on Form MCF114.

Bureau of Land Management  
Arizona State Office  
[www.blm.gov/az/](http://www.blm.gov/az/)

No. of Claims: 1 x \$140 = 280

Check No: 81104 Init. SC

Receipt No.: 2647358

For BLM Use Only

Form: MCF112  
Revised July 2009

This form is available from the Arizona Department of Mines and Mineral Resources and may be reproduced.

**MAINTENANCE FEE PAYMENT**

Claimant Name: Steve Karolyi  
Address: PO Box 74353  
City: Phoenix State: Az Zip: 85087  
Telephone: 623-465-5076  
E-mail address: \_\_\_\_\_  
Signature: [Signature]

☐ Check here if this is a change of address.

BLM  
Date  
Stamp

RECEIVED  
BLM AZ STATE OFFICE  
2012 AUG 31 P 3:14  
PHOENIX, ARIZONA

| LINE NO. | AMC NUMBER | CLAIM/SITE NAME | COUNTY RECORDER DATA (If available) | TWP | RNG | SEC |
|----------|------------|-----------------|-------------------------------------|-----|-----|-----|
| 1        | 414373     | Nugget Wash #4  |                                     | 4N  | 7W  | 22  |
| 2        | 414381     | Black Pearl #1  |                                     | 4N  | 7W  | 20  |
| 3        | 414382     | Black Pearl #2  |                                     | 4N  | 7W  | 20  |
| 4        | 414383     | Black Pearl #3  |                                     | 4N  | 7W  | 20  |
| 5        | 414384     | Gold Rock       |                                     | 4N  | 7W  | 17  |
| 6        | 402302     | Gold Pass #7    |                                     | 7N  | 12W | 17  |
| 7        | 412424     | Super #6        |                                     | 1S  | 12E | 30  |
| 8        | 414238     | Golden Crown #6 |                                     | 4N  | 13W | 5   |
| 9        | 413306     | Gold Basin #10  |                                     | 28N | 18W | 22  |
| 10       |            |                 |                                     |     |     |     |

List additional claims on Form MCF114.

Bureau of Land Management  
Arizona State Office  
[www.blm.gov/az/](http://www.blm.gov/az/)

No. of Claims: 9 x \$140 = 1260  
Check No: 8164 Init. SC  
Receipt No.: 2647358  
For BLM Use Only

Form: MCF112  
Revised July 2009

This form is available from the Arizona Department of Mines and Mineral Resources and may be reproduced.

**DEPARTMENT OF THE INTERIOR  
BUREAU OF LAND MANAGEMENT**

**MINING CLAIMS**

**MC Customer Information - With Serial No. and Claim Name  
ACTIVE CLAIMS**

Run Date: 09/11/2012 10:54 AM

Page 1 of:

Admin State: AZ

Geo State: AZ

KAROLYI STEVE  
PO BOX 74353  
PHOENIX, AZ 85087-10

CUSTOMER ID: 2135101

| <u>Serial No.</u> | <u>Claim Name/Number</u> | <u>Lead Serial No.</u> | <u>Disposition</u> |
|-------------------|--------------------------|------------------------|--------------------|
| AMC402301         | GOLD PASS #8             | AMC402301              | ACTIVE             |
| AMC402302         | GOLD PASS #7             | AMC402301              | ACTIVE             |
| AMC403510         | TRES AMIGOS #1           | AMC403502              | ACTIVE             |
| AMC403511         | TRES AMIGOS #3           | AMC403502              | ACTIVE             |
| AMC403658         | ALAMO GOLD #1            | AMC403658              | ACTIVE             |
| AMC403659         | ALAMO #1-A               | AMC403658              | ACTIVE             |
| AMC404137         | GOLD PASS #11            | AMC404130              | ACTIVE             |
| AMC404138         | GOLD PASS #12            | AMC404130              | ACTIVE             |
| AMC404140         | TRES AMIGOS #4           | AMC404130              | ACTIVE             |
| AMC404141         | TRES AMIGOS #4-A         | AMC404130              | ACTIVE             |
| AMC405324         | NUGGET CANYON-A          | AMC405320              | ACTIVE             |
| AMC405327         | BOOT JACK GOLD           | AMC405325              | ACTIVE             |
| AMC405332         | GOLD CAMP DRAW           | AMC405325              | ACTIVE             |
| AMC405338         | NUGGET CANYON GOLD       | AMC405325              | ACTIVE             |
| AMC405339         | TRAVIS                   | AMC405325              | ACTIVE             |
| AMC405544         | LOST RIVER #4A           | AMC405534              | ACTIVE             |
| AMC406088         | SUPERSTITION #8          | AMC406082              | ACTIVE             |
| AMC406393         | SUNDANCE GOLD #2-A       | AMC406377              | ACTIVE             |
| AMC406394         | SUNDANCE GOLD #5-A       | AMC406377              | ACTIVE             |
| AMC406395         | SUNDANCE GOLD #8-A       | AMC406377              | ACTIVE             |
| AMC406396         | SUNDANCE GOLD #11-A      | AMC406377              | ACTIVE             |
| AMC406397         | SUNDANCE GOLD #11-B      | AMC406377              | ACTIVE             |
| AMC406398         | SUNDANCE GOLD #13-A      | AMC406377              | ACTIVE             |
| AMC407730         | CAMP WASH GOLD #3        | AMC407728              | ACTIVE             |
| AMC407732         | CAMP WASH GOLD #5        | AMC407728              | ACTIVE             |
| AMC407735         | CAMP WASH GOLD #8        | AMC407728              | ACTIVE             |
| AMC408795         | LA PAZ GOLD #5           | AMC408791              | ACTIVE             |
| AMC411356         | TESORO GOLD              | AMC411356              | ACTIVE             |
| AMC412180         | CLEATOR GOLD #2          | AMC412179              | ACTIVE             |
| AMC412183         | CLEATOR GOLD #5          | AMC412179              | ACTIVE             |
| AMC412184         | TOWN BUTTE #6            | AMC412179              | ACTIVE             |
| AMC412186         | TOWN BUTTE #8            | AMC412179              | ACTIVE             |
| AMC412187         | TOWN BUTTE #9            | AMC412179              | ACTIVE             |
| AMC412422         | SUPER #3                 | AMC412420              | ACTIVE             |
| AMC412423         | SUPER #4                 | AMC412420              | ACTIVE             |
| AMC412424         | SUPER #6                 | AMC412420              | ACTIVE             |
| AMC412427         | VULTURE #3               | AMC412420              | ACTIVE             |
| AMC412732         | SUPER #5                 | AMC412732              | ACTIVE             |
| AMC412733         | MARTIN PEAK #6           | AMC412732              | ACTIVE             |
| AMC412735         | GOLD BASIN #2            | AMC412732              | ACTIVE             |
| AMC412736         | GOLD BASIN #1            | AMC412732              | ACTIVE             |
| AMC412737         | LA PAZ #10               | AMC412732              | ACTIVE             |
| AMC412738         | LA PAZ #11               | AMC412732              | ACTIVE             |
| AMC413120         | GOLD BASIN #4            | AMC413120              | ACTIVE             |
| AMC413121         | SUNRISE #1               | AMC413120              | ACTIVE             |
| AMC413122         | SUNRISE #2               | AMC413120              | ACTIVE             |
| AMC413123         | SUNRISE #3               | AMC413120              | ACTIVE             |
| AMC413124         | SUNRISE #4               | AMC413120              | ACTIVE             |
| AMC413125         | SUNRISE #5               | AMC413120              | ACTIVE             |
| AMC413126         | SUNRISE #6               | AMC413120              | ACTIVE             |
| AMC413127         | SUNRISE #7               | AMC413120              | ACTIVE             |

*Lead file #5*

**DEPARTMENT OF THE INTERIOR  
BUREAU OF LAND MANAGEMENT**

**MINING CLAIMS**

**MC Customer Information - With Serial No. and Claim Name**

**ACTIVE CLAIMS**

Run Date: 09/11/2012 10:54 AM

Page 2 of 1

| <u>Serial No.</u> | <u>Claim Name/Number</u> | <u>Lead Serial No.</u> | <u>Disposition</u> |
|-------------------|--------------------------|------------------------|--------------------|
| AMC413128         | SUNRISE #8               | AMC413120              | ACTIVE             |
| AMC413302         | SNOWBALL GOLD            | AMC413302              | ACTIVE             |
| AMC413306         | GOLD BASIN #10           | <u>AMC413302</u>       | ACTIVE             |
| AMC413307         | RIO GOLD #1              | AMC413302              | ACTIVE             |
| AMC413308         | RIO GOLD #2              | AMC413302              | ACTIVE             |
| AMC413309         | RIO GOLD #3              | AMC413302              | ACTIVE             |
| AMC413310         | RIO GOLD #4              | AMC413302              | ACTIVE             |
| AMC413527         | BOX WASH GOLD #4         | AMC413527              | ACTIVE             |
| AMC413531         | VULTURE WEST GOLD #4     | AMC413527              | ACTIVE             |
| AMC413773         | GOLD BASIN SOUTH #2      | <u>AMC413772</u>       | ACTIVE             |
| AMC413774         | GOLD BASIN SOUTH #3      | AMC413772              | ACTIVE             |
| AMC413776         | GOLD BASIN SOUTH #5      | AMC413772              | ACTIVE             |
| AMC413778         | GOLD BASIN SOUTH #7      | AMC413772              | ACTIVE             |
| AMC413780         | GOLD BASIN SOUTH #9      | AMC413772              | ACTIVE             |
| AMC413784         | GOLD RUSH #4             | AMC413772              | ACTIVE             |
| AMC413786         | GOLD TREASURE #2         | AMC413772              | ACTIVE             |
| AMC413787         | GOLD TREASURE #3         | AMC413772              | ACTIVE             |
| AMC413788         | GOLD TREASURE #4         | AMC413772              | ACTIVE             |
| AMC413994         | DUTCHMAN NORTH #1        | <u>AMC413994</u>       | ACTIVE             |
| AMC413995         | DUTCHMAN NORTH #2        | AMC413994              | ACTIVE             |
| AMC413996         | DUTCHMAN NORTH #3        | AMC413994              | ACTIVE             |
| AMC413998         | RIO ORO GOLD #2          | AMC413994              | ACTIVE             |
| AMC413999         | RIO ORO GOLD #3          | AMC413994              | ACTIVE             |
| AMC414000         | RIO ORO GOLD #4          | AMC413994              | ACTIVE             |
| AMC414238         | GOLDEN CROWN #6          | <u>AMC414237</u>       | ACTIVE             |
| AMC414240         | GOLDEN CROWN #8          | AMC414237              | ACTIVE             |
| AMC414241         | GOLDEN CROWN #9          | AMC414237              | ACTIVE             |
| AMC414242         | GOLDEN CROWN #10         | AMC414237              | ACTIVE             |
| AMC414243         | GOLDEN CROWN #11         | AMC414237              | ACTIVE             |
| AMC414244         | GOLDEN CROWN #13         | AMC414237              | ACTIVE             |
| AMC414381         | BLACK PEARL #1           | <u>AMC414381</u>       | ACTIVE             |
| AMC414382         | BLACK PEARL #2           | AMC414381              | ACTIVE             |
| AMC414383         | BLACK PEARL #3           | AMC414381              | ACTIVE             |
| AMC414385         | GOLDEN CROWN #1          | AMC414381              | ACTIVE             |
| AMC414387         | GOLDEN CROWN #3          | AMC414381              | ACTIVE             |
| AMC414389         | GOLDEN CROWN #12         | AMC414381              | ACTIVE             |
| AMC414390         | NUGGET WASH #1           | AMC414381              | ACTIVE             |
| AMC414392         | NUGGET WASH #3           | AMC414381              | ACTIVE             |
| AMC414393         | NUGGET WASH #4           | AMC414381              | ACTIVE             |
| AMC416703         | BLACK PEARL #4           | <u>AMC416703</u>       | ACTIVE             |
| AMC416704         | BLACK PEARL #5           | AMC416703              | ACTIVE             |
| AMC416706         | BLACK PEARL #7           | AMC416703              | ACTIVE             |
| AMC416707         | GOLD PENSION #1          | AMC416703              | ACTIVE             |
| AMC416904         | BLACK PEARL #8           | AMC416904              | ACTIVE             |
| AMC416905         | BLACK PEARL #9           | AMC416904              | ACTIVE             |
| AMC416906         | BLACK PEARL #10          | AMC416904              | ACTIVE             |
| AMC416907         | BLACK PEARL #11          | AMC416904              | ACTIVE             |
| AMC416909         | GOLD PENSION #4          | AMC416904              | ACTIVE             |

Number of ACTIVE cases: 99



**MAINTENANCE FEE PAYMENT**

Claimant Name: Steve Karolyi  
Address: PO Box 74353  
City: Phoenix State: Az Zip: 85087  
Telephone: 623-465-5076  
E-mail address: \_\_\_\_\_  
Signature: \_\_\_\_\_

☐ Check here if this is a change of address.

BLM  
Date  
Stamp

RECEIVED  
BLM AZ STATE OFFICE  
2012 AUG 31 P 3:15  
PHOENIX, ARIZONA

| LINE NO. | AMC NUMBER | CLAIM/SITE NAME | COUNTY RECORDER DATA (If available) | TWP | RNG | SEC |
|----------|------------|-----------------|-------------------------------------|-----|-----|-----|
| 1        | 416703     | Black Pearl #4  |                                     | 4N  | 7W  | 20  |
| 2        | 416704     | Black Pearl #5  |                                     | 4N  | 7W  | 20  |
| 3        |            |                 |                                     |     |     |     |
| 4        |            |                 |                                     |     |     |     |
| 5        |            |                 |                                     |     |     |     |
| 6        |            |                 |                                     |     |     |     |
| 7        |            |                 |                                     |     |     |     |
| 8        |            |                 |                                     |     |     |     |
| 9        |            |                 |                                     |     |     |     |
| 10       |            |                 |                                     |     |     |     |

List additional claims on Form MCF114.

Bureau of Land Management  
Arizona State Office  
[www.blm.gov/az/](http://www.blm.gov/az/)

No. of Claims: 2 x \$140 = 280  
Check No: 8164 Init. SC  
Receipt No.: 2647358  
For BLM Use Only

Form: MCF112  
Revised July 2009

This form is available from the Arizona Department of Mines and Mineral Resources and may be reproduced.

United States Department of the Interior  
Bureau of Land Management  
LANDS/RECREATION & PLANNING  
ONE N CENTRAL AVE  
PHOENIX, AZ 85004 -2203  
Phone: 602-417-9200

Receipt

No:

2647358

Transaction #: 2728130

**ENTERED INTO COMPUTER**

Date of Transaction: 08/31/2012

CUSTOMER:

STEVE KAROLYI  
PO BOX 74353  
PHOENIX, AZ 85087-1006 US

| LINE #        | QTY  | DESCRIPTION   | REMARKS            | UNIT PRICE | TOTAL             |
|---------------|------|---|--------------------|------------|-------------------|
| 1             | 1.00 | LOCATABLE MINERALS / MINING CLAIMS-NOT<br>NEW-UNADJUD, ONE AUTH NO. ONLY / MINING<br>CLAIM MONEY RECEIVED<br>CASES: AMC414137/\$7840.00 | MAINT (33)<br>2013 | - n/a -    | 7840.00           |
| <b>TOTAL:</b> |      |   |                    |            | <b>\$7,840.00</b> |

PAYMENT INFORMATION

|   |           |  |             |            |
|---|-----------|--|-------------|------------|
| 1 | AMOUNT:   | 7840.00  | POSTMARKED: | N/A        |
|   | TYPE:     | CHECK  | RECEIVED:   | 08/31/2012 |
|   | CHECK NO: | 8164   |             |            |
|   | NAME:     | KAROLYI, STEVE<br>PO BOX 74353<br>PHOENIX AZ 85087-1006 US |             |            |

REMARKS

This receipt was generated by the automated BLM Collections and Billing System and is a paper representation of a portion of the official electronic record contained therein.

Lead AMC #'s (PB)  
AMC 402301  
404130  
405320  
405325  
406082  
407728  
412179  
412420  
AMC 413302  
413772  
413994  
414237  
414381  
416703

UNITED STATES  
DEPARTMENT OF THE INTERIOR  
BUREAU OF LAND MANAGEMENT

MAINTENANCE FEE WAIVER CERTIFICATION

FORM APPROVED  
OMB NO. 1004-0114  
Expires: August 31, 2013

513

SEE INSTRUCTIONS ON PAGE 2

406082

1. This small miner waiver is filed for the assessment year beginning on September 1, 12 and ending on September 1, 13.
2. The undersigned and all related parties owned ten or fewer mining claims, mill, or tunnel sites located and maintained on Federal lands in the United States of America on September 1, 12.
3. The undersigned have performed the assessment work required by law for each mining claim listed prior to filing this waiver and understand that by filing this form, an affidavit of assessment work must be recorded by the December 30th following the filing of this waiver.
4. The undersigned understand that if the assessment work obligation has not yet come due under 30 U.S.C. 28 (for those claims in their first assessment year only), a notice of intent to hold reciting this condition must be recorded by the December 30th following the filing of this waiver.
5. The undersigned understand that mill and tunnel sites may also be listed upon this waiver and be waived from payment of the maintenance fee, and that a notice of intent to hold for these sites is required to be recorded by the December 30th immediately following the filing of this waiver.
6. The undersigned understand and acknowledge that pursuant to 43 U.S.C. 1212 and 18 U.S.C. 1001, the filing or recording of a false, fictitious, or fraudulent document with the Bureau of Land Management may result in a fine of up to \$250,000, a prison term not to exceed five years, or both.
7. The mining claims, mill or tunnel sites for which this waiver from payment of the maintenance fees is requested are:

| CLAIM OR SITE NAME        | BLM RECORDATION SERIAL NUMBER |
|---------------------------|-------------------------------|
| 1. <u>Superstition #3</u> | <u>✓ AMC 406084</u>           |
| 2.                        |                               |
| 3.                        |                               |
| 4.                        |                               |
| 5.                        |                               |
| 6.                        |                               |
| 7.                        |                               |
| 8.                        |                               |
| 9.                        |                               |
| 10.                       |                               |

The owner(s) (claimants) of the above mining claims and sites are:

Tray Reynolds  
(Owner's Name - Please Print)

[Signature]  
(Owner's Signature)

37694 N Sandy Dr.  
(Street or P.O. Box)

San Tan Valley AZ 85140  
(City) (State) (Zip Code)

Trent Reynolds  
(Owner's Name - Please Print)

[Signature]  
(Owner's Signature)

37694 N Sandy Dr.  
(Street or P.O. Box)

San Tan Valley AZ 85140  
(City) (State) (Zip Code)

(Owner's Name - Please Print)

(Owner's Signature)

(Street or P.O. Box)

(City) (State) (Zip Code)

(Continued on page 2)

RECEIVED  
BLM AZ STATE OFFICE  
2012 AUG 27 P 4:37  
PHOENIX, ARIZONA

ENTERED IN COMPUTER

RE 9.18.12

When Recorded Return Document to:

Troy Reynolds  
37694 N. Sandy Dr.  
San Tan Valley AZ  
85140

☐ Check here if this is a change of address.

Telephone: 480 202-6418

E-mail address: TJRey3@hotmail.com

**AFFIDAVIT OF PERFORMANCE OF ANNUAL WORK**

1. State of Arizona, County of Pinal ss:

2. I (Name) Troy Reynolds

3. Reside at (Address) 37694 N. Sandy Dr.

City San Tan Valley County Pinal

State AZ Zip 85140 being duly sworn, depose and say that I am a citizen of the United States, more than eighteen years of age, and that all of the facts set forth in this affidavit, subject to the provisions and penalties of 18 U.S.C. 1001 pertaining to the filing of false, fictitious, or fraudulent statements with the United States, are true and correct according to the best of my knowledge, information and belief.

4. Owner's name and address (If not shown in Items 1-3 above), \_\_\_\_\_

5. That I am personally acquainted with the mining claim(s). The work and improvements were made by and at the expense of the owner(s) of said claim(s). Said contiguous group of claims, listed on this document, are situated in the

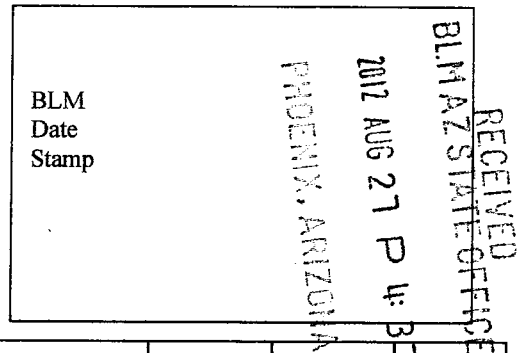
(optional) Mining District: Pinal County, Arizona.

| Line No. | AMC NUMBER    | CLAIM/SITE NAME        | COUNTY RECORDER DATA (If available) | TWP       | RNG        | SEC       |
|----------|---------------|------------------------|-------------------------------------|-----------|------------|-----------|
| 1        | <u>406084</u> | <u>Superstition #3</u> |                                     | <u>1S</u> | <u>12E</u> | <u>31</u> |
| 2        |               |                        |                                     |           |            |           |
| 3        |               |                        |                                     |           |            |           |
| 4        |               |                        |                                     |           |            |           |
| 5        |               |                        |                                     |           |            |           |
| 6        |               |                        |                                     |           |            |           |

Form: MCF108  
Revised Jan. 2006  
Page 1 of 2

ENTERED IN COMPUTER

RE 9-18-12



|    |  |  |  |  |  |  |
|----|--|--|--|--|--|--|
| 7  |  |  |  |  |  |  |
| 8  |  |  |  |  |  |  |
| 9  |  |  |  |  |  |  |
| 10 |  |  |  |  |  |  |

6. That between the dates starting at 12 o'clock noon on September 1, 20 12 and ending at 12 o'clock noon on September 1, 20 13 at least \$ 300.00 dollars worth of work and improvements were done and performed upon said claim(s) or upon one or more of a contiguous group of claims for the benefit of all, wholly or partly outside of a contiguous group of claims for the benefit of all, not including the location work.

7. That the following persons were employed to perform the work and improvements described herein: \_\_\_\_\_

8. That the work and improvements performed were: CONSTRUCTION and Maintenance of access road To mining Claim

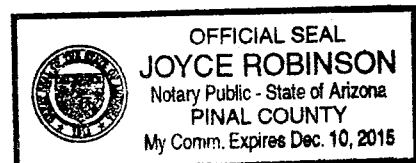
9. Dated: \_\_\_\_\_ Signature: [Signature]

SUBSCRIBED AND SWORN TO before me, a Notary Public, this 23 day of Aug 20 2012

By: Troy Reynolds & Trent Reynolds

Notary Public [Signature]

My Commission Expires 12/10/2015



Bureau of Land Management  
Arizona State Office  
[www.az.blm.gov](http://www.az.blm.gov)

|                  |                |          |            |
|------------------|----------------|----------|------------|
| No. of Claims:   | <u>1</u>       | x \$10 = | <u>10</u>  |
| Check No.:       | <u>7669</u>    | Init.    | <u>JMR</u> |
| Receipt No.:     | <u>2642193</u> |          |            |
| For BLM Use Only |                |          |            |

Form: MCF108  
Revised Jan. 2006  
Page 2 of 2



# NOTICE OF INTENTION TO HOLD MINING CLAIMS/SITES

When Recorded Return Document to:

Troy Reynolds  
3764 N Sandy Dr.  
San Tan Valley AZ 85140

BLM  
Date  
Stamp

RECEIVED  
BLM AZ STATE OFFICE  
2012 AUG 27 P 4:37  
PHOENIX, ARIZONA

☐ Check here if this is a change of address.

Telephone: \_\_\_\_\_

E-mail Address TSRey3@HotMail.Com

I (We) intend to hold the claims(s) and/or site(s) listed below for the calendar year 20 13, and I (We) have filed or will file a Notice of Intent to Hold in the county where the claim (s) is located.

Reason for filing a Notice of Intent to Hold instead of an assessment work filing (check one):

- ☒ Maintenance fee was paid to maintain claim(s) during this assessment year.  
☐ Mill or tunnel sites.  
☐ Claim(s) was located during the current assessment year.  
☐ BLM has deferred assessment work (attach copy of decision granting deferment, or pending petition for deferment including date petition was filed.)

| Line No. | AMC NUMBER | CLAIM/SITE NAME | COUNTY RECORDER DATA (If available) | TWP | RNG | SEC |
|----------|------------|-----------------|-------------------------------------|-----|-----|-----|
| 1        | 406084     | Superstition #3 |                                     | 1S  | 12E | 31  |
| 2        |            |                 |                                     |     |     |     |
| 3        |            |                 |                                     |     |     |     |
| 4        |            |                 |                                     |     |     |     |
| 5        |            |                 |                                     |     |     |     |
| 6        |            |                 |                                     |     |     |     |
| 7        |            |                 |                                     |     |     |     |
| 8        |            |                 |                                     |     |     |     |
| 9        |            |                 |                                     |     |     |     |
| 10       |            |                 |                                     |     |     |     |

Form: MCF110

Revised Jan.2006

Page 1 of 2

OVER →

NOTICE OF INTENTION TO HOLD MINING CLAIMS/SITES  
page 2

|   |                      |
|---|----------------------|
| RECEIVED<br>BLM AZ STATE OFFICE<br>2012 AUG 27 P 4:37<br>PHOENIX, ARIZONA | BLM<br>Date<br>Stamp |
|---|----------------------|

1. State of Arizona, County of Pinal
2. I (Name) Troy Reynolds
3. Reside at (Address) 37694 N. Sandy Dr.
- City San Tan Valley County Pinal State AZ Zip 85140 being duly sworn, depose and say that I am a citizen of the United States, more than eighteen years of age, that all of the facts set forth in this notice, subject to the provisions and penalties of 18 U.S.C. 1001 pertaining to the filing of false, fictitious, or fraudulent statements with the United States, are true and correct according to the best of my knowledge, information and belief.
4. Owner's name and address (If not shown in Items 1-3 above). \_\_\_\_\_
5. Dated: 8-7-12 Signature: Troy Reynolds

Bureau of Land Management  
Arizona State Office  
[www.az.blm.gov](http://www.az.blm.gov)

|                  |                |          |              |
|------------------|----------------|----------|--------------|
| No. of Claims:   | <u>140 Ac.</u> | x \$10 = | <u>20.00</u> |
| Check No:        | <u>71669</u>   | Init.    | <u>JML</u>   |
| Receipt No.:     | <u>2642193</u> |          |              |
| For BLM Use Only |                |          |              |

Form: MCF110  
Revised Jan. 2006  
Page 2 of 2

**United States Department of the Interior**

**Bureau of Land Management**

LANDS/RECREATION & PLANNING

ONE N CENTRAL AVE

PHOENIX, AZ 85004 -2203

Phone: 602-417-9200

Receipt

No:

2642193

**Transaction #:** 2722882

**Date of Transaction:** 08/28/2012

**CUSTOMER:**

TROY REYNOLDS  
37694 N SANDY DR  
SAN TAN VALLEY, AZ 85140-4405 US

| LINE #        | QTY  | DESCRIPTION  | REMARKS               | UNIT PRICE | TOTAL          |
|---------------|------|--|-----------------------|------------|----------------|
| 1             | 1.00 | LOCATABLE MINERALS / MINING CLAIMS-NOT NEW-UNADJUD, ONE AUTH NO. ONLY / MINING CLAIM MONEY RECEIVED<br><b>CASES:</b> AMC406084/\$20.00 | POL 2012/1 NOI 2012/1 | - n/a -    | 20.00          |
| <b>TOTAL:</b> |      |  |                       |            | <b>\$20.00</b> |

| PAYMENT INFORMATION |           |   |             |            |
|---------------------|-----------|---|-------------|------------|
| 1                   | AMOUNT:   | 20.00   | POSTMARKED: | N/A        |
|                     | TYPE:     | CHECK   | RECEIVED:   | 08/27/2012 |
|                     | CHECK NO: | 14-581637669  |             |            |
|                     | NAME:     | REYNOLDS, TROY<br>37694 N SANDY DR<br>SAN TAN VALLEY AZ 85140-4405 US |             |            |

**REMARKS**

This receipt was generated by the automated BLM Collections and Billing System and is a paper representation of a portion of the official electronic record contained therein.

Align bottom of peel and stick airbill here.

RECEIVED  
BLMAZ STATE OFFICE

2012 AUG 29 A 10:56

PHOENIX, ARIZONA

envelope

CLAYTON AMB  
13728 SHIRLEY DR  
BURNSVILLE, MN  
55337

RECEIVED  
BLMAZ STATE OFFICE


2012 AUG 29 A 10:51

PHOENIX, ARIZONA

BUREAU OF LAND MANAGEMENT  
ARIZONA STATE OFFICE  
ONE NORTH CENTRAL AVENUE, SUITE 800  
PHOENIX, AZ 85004-4427

Align here.

earthsmart





SHIP DATE: 28AUG12  
ACTWGT: 0.1 LB  
CAG: /DFCI302  
DIMS: 00X0 IN

ORIGIN ID: FBLA

BILL SENDER

UNITED STATES US  
TO BUREAU OF LAND MANAGEMENT  
ARIZONA STATE OFFICE  
1 N CENTRAL AVE

RECEIVED  
BLMAZ STATE OFFICE

2012 AUG 29 A 10

PHOENIX, AZ

PHOENIX AZ 85004  
REF: (602) 417-8528

TRK# 8013 3747 0479

FedEx  
Express



WED - 29 AUG A  
STANDARD OVERNIGHT

TRK# 8013 3747 0479

850R  
AZ-US Pt

XH ZSYA



479

Extremely Urgent



1 From  
Date 8/28/2012  
Sender's Name CLAYTON Amb Phone 612 804-7572  
Company  
Address 13728 SHIRLEY DR.  
City BURNSVILLE State MN ZIP 55337  
2 Your Internal Billing Reference  
3 To  
Recipient's Name BUREAU OF LAND MANAGEMENT  
Company ARIZONA STATE OFFICE  
Address ONE NORTH CENTRAL AVE, SUITE 800  
City PHOENIX State AZ ZIP 85004-4427

4 Express Package Service  
5 Packaging  
6 Special Handling and Delivery Signature Options  
7 Payment Bill to:



8013 3747 0479

Rev. Date 1/12 • Part #167001 • ©2012 FedEx • PRINTED IN U.S.A. SRS



UNITED STATES  
DEPARTMENT OF THE INTERIOR  
BUREAU OF LAND MANAGEMENT

MAINTENANCE FEE WAIVER CERTIFICATION

SEE INSTRUCTIONS ON PAGE 2

Amc 406082

FORM APPROVED  
OMB NO. 1004-0114  
Expires: August 31, 2013

560

1. This small miner waiver is filed for the assessment year beginning on September 1, 2012 and ending on September 1, 2013.
2. The undersigned and all related parties owned ten or fewer mining claims, mill, or tunnel sites located and maintained on Federal lands in the United States of America on September 1, 2012.
3. The undersigned have performed the assessment work required by law for each mining claim listed prior to filing this waiver and understand that by filing this form, an affidavit of assessment work must be recorded by the December 30th following the filing of this waiver.
4. The undersigned understand that if the assessment work obligation has not yet come due under 30 U.S.C. 28 (for those claims in their first assessment year only), a notice of intent to hold reciting this condition must be recorded by the December 30th following the filing of this waiver.
5. The undersigned understand that mill and tunnel sites may also be listed upon this waiver and be waived from payment of the maintenance fee, and that a notice of intent to hold for these sites is required to be recorded by the December 30th immediately following the filing of this waiver.
6. The undersigned understand and acknowledge that pursuant to 43 U.S.C. 1212 and 18 U.S.C. 1001, the filing or recording of a false, fictitious, or fraudulent document with the Bureau of Land Management may result in a fine of up to \$250,000, a prison term not to exceed five years, or both.
7. The mining claims, mill or tunnel sites for which this waiver from payment of the maintenance fees is requested are:

| CLAIM OR SITE NAME  | BLM RECORDATION SERIAL NUMBER |
|---------------------|-------------------------------|
| 1. Superstition # 5 | ✓ AMC 406086                  |
| 2.                  |                               |
| 3.                  |                               |
| 4.                  |                               |
| 5.                  |                               |
| 6.                  |                               |
| 7.                  |                               |
| 8.                  |                               |
| 9.                  |                               |
| 10.                 |                               |

The owner(s) (claimants) of the above mining claims and sites are:

Clayton Amb

(Owner's Name - Please Print)

*Clayton Amb*  
(Owner's Signature)

13728 Shirley Dr.

(Street or P.O. Box)

Burnsville

MN

55337

(City)

(State)

(Zip Code)

Leslie Amb

(Owner's Name - Please Print)

*Leslie Amb*  
(Owner's Signature)

932 146th Ave NE

(Street or P.O. Box)

Portland

ND

58274

(City)

(State)

(Zip Code)

(Owner's Name - Please Print)

(Owner's Signature)

(Street or P.O. Box)

(City)

(State)

(Zip Code)

(Continued on page 2)

ENTERED INTO COMPUTER

9/18/2012

RECEIVED  
BLM AZ STATE OFFICE  
2012 AUG 29 A 10:56  
PHOENIX ARIZONA

(Owner's Name - Please Print)

(Owner's Signature)

(Street or P.O. Box)

(City)

(State)

(Zip Code)

(Owner's Name - Please Print)

(Owner's Signature)

(Street or P.O. Box)

(City)

(State)

(Zip Code)

(Owner's Name - Please Print)

(Owner's Signature)

(Street or P.O. Box)

(City)

(State)

(Zip Code)

(Owner's Name - Please Print)

(Owner's Signature)

(Street or P.O. Box)

(City)

(State)

(Zip Code)

Title 18 U.S.C. Section 1001 and Title 43 U.S.C. Section 1212 makes it a crime for any person knowingly and willfully to make to any department or agency of the United States any false, fictitious or fraudulent statements or representations as to any matter within its jurisdiction.

#### INSTRUCTIONS

1. This certification is made under the provisions of §1744 of Title 43 and § 28-28k of Title 30 of the United States Code; and the regulations thereunder (43 CFR Part 3830).
2. The claimant(s) must fill in the dates in paragraph 1 for the beginning and ending of the assessment year for which this waiver is sought.
3. The claimant(s) must fill in the date in paragraph 2 for the beginning of the assessment year for which this waiver is sought.
4. All claim and site names and Bureau of Land Management (BLM) serial numbers must be listed for the mining claims, mill sites, and tunnel sites for which the waiver is sought.
5. All owners of the mining claims, mill sites, and tunnel sites and their addresses must be given.
6. This waiver form must be signed by all the claimants or their designated agent, in original form. If an agent is designated, a notarized designation of agent, signed by all of the claimants with proper address given, must be submitted with this waiver.
7. This form must be filed no later than September 1st for the upcoming assessment year in the BLM State Office where the mining claims or sites are recorded, or the waiver cannot be granted by the BLM. (Example: To obtain a waiver for the assessment year 2012, which begins on September 1, 2011, you must qualify for and file for a waiver no later than September 1, 2011, in the proper BLM State Office.)
8. For all mining claims which require assessment work, you must record an affidavit of labor on or before the December 30th immediately following the filing of this waiver. For all other mining claims or sites waived, you must record a notice of intent to hold on or before the December 30th immediately following the filing of this waiver.
9. Mill and tunnel sites may also be listed upon this waiver and be waived from payment of the maintenance fee. A notice of intent to hold for these sites is required to be filed by the December 30th following the filing of this waiver.

PHOENIX, ARIZONA  
2012 AUG 29 A 10:57  
RECEIVED  
BLM AZ STATE OFFICE  
FOR OFFICIAL USE ONLY

405034  
Amc 405034  
Amc 399213

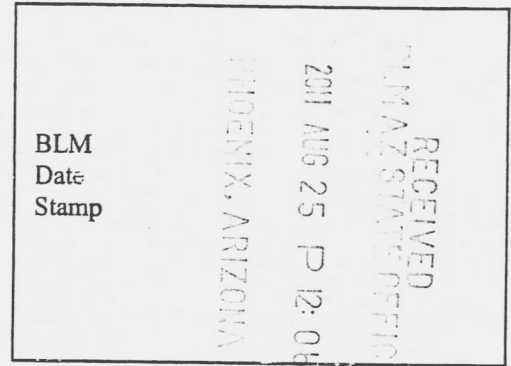
Amc 405325  
Amc 408791  
Amc 402469  
Amc 403658  
Amc 405320  
Amc 406029  
Amc 406082

Amc 405534  
Amc 407728  
Amc 402301  
Amc 402705  
Amc 403502  
Amc 409434  
Amc 404130

### MAINTENANCE FEE PAYMENT

Claimant Name: Steve Karoly  
Address: PO BOX 4353  
City: Phoenix State: AZ Zip: 85087  
Telephone: \_\_\_\_\_  
E-mail address: \_\_\_\_\_  
Signature: \_\_\_\_\_

☐ Check here if this is a change of address.



| LINE NO. | AMC NUMBER | CLAIM/SITE NAME | COUNTY RECORDER DATA (If available) | TWP | RNG | SEC |
|----------|------------|-----------------|-------------------------------------|-----|-----|-----|
| 1        | 4055A3     | Lost River #5   |                                     | 10N | 16W | 6   |
| 2        |            |                 |                                     |     |     |     |
| 3        |            |                 |                                     |     |     |     |
| 4        |            |                 |                                     |     |     |     |
| 5        |            |                 |                                     |     |     |     |
| 6        |            |                 |                                     |     |     |     |
| 7        |            |                 |                                     |     |     |     |
| 8        |            |                 |                                     |     |     |     |
| 9        |            |                 |                                     |     |     |     |
| 10       |            |                 |                                     |     |     |     |

List additional claims on Form MCF114.

Bureau of Land Management  
Arizona State Office  
[www.blm.gov/az/](http://www.blm.gov/az/)

No. of Claims: 1 x \$140 = 140  
Check No: 7982 Init. SC  
Receipt No.: 2415208  
For BLM Use Only

Form: MCF112  
Revised July 2009

This form is available from the Arizona Department of Mines and Mineral Resources and may be reproduced.

\$420 Refunded -

2 Dup pmts - Amc 407733, Amc 408799

1 closed claim - Amc 403602 SEP 06 2011

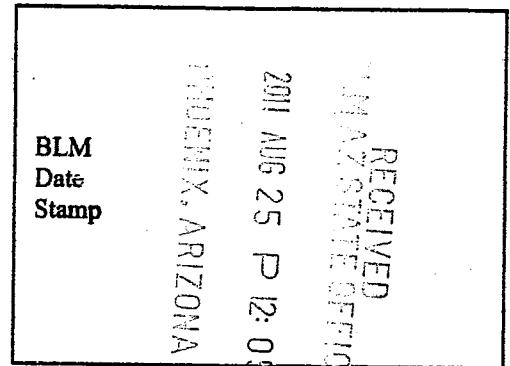
ENTERED INTO COMPUTER

AT

**MAINTENANCE FEE PAYMENT**Claimant Name: Steve KarolyiAddress: P.O. BOX 74353City: PHOENIX State: AZ Zip: 85087Telephone: 623-465-5076

E-mail address: \_\_\_\_\_

Signature: \_\_\_\_\_

☐ Check here if this is a change of address.

| LINE NO. | AMC NUMBER | CLAIM/SITE NAME | COUNTY RECORDER DATA (If available) | TWP | RNG | SEC |
|----------|------------|-----------------|-------------------------------------|-----|-----|-----|
| 1        | 402706     | Secret G106     |                                     | 4N  | 7W  | 12  |
| 2        |            |                 |                                     |     |     |     |
| 3        |            |                 |                                     |     |     |     |
| 4        |            |                 |                                     |     |     |     |
| 5        |            |                 |                                     |     |     |     |
| 6        |            |                 |                                     |     |     |     |
| 7        |            |                 |                                     |     |     |     |
| 8        |            |                 |                                     |     |     |     |
| 9        |            |                 |                                     |     |     |     |
| 10       |            |                 |                                     |     |     |     |

List additional claims on Form MCF114.

Bureau of Land Management  
Arizona State Office  
[www.blm.gov/az/](http://www.blm.gov/az/)

No. of Claims: 1 x \$140 = 140Check No: 7982 Init. SCReceipt No.: 2415208

For BLM Use Only

Form: MCF112  
Revised July 2009

This form is available from the Arizona Department of Mines and Mineral Resources and may be reproduced.



**MAINTENANCE FEE PAYMENT**Claimant Name: Steve KaralyiAddress: P.O. Box 74353City: Phoenix State: AZ Zip: 85087Telephone: 1023-465-5076

E-mail address: \_\_\_\_\_

Signature: \_\_\_\_\_

☐ Check here if this is a change of address.BLM  
Date  
StampRECEIVED  
CLIMATE OFFICE  
2011 AUG 25 P 12:05  
PHOENIX, ARIZONA

| LINE NO. | AMC NUMBER | CLAIM/SITE NAME  | COUNTY RECORDER DATA (If available) | TWP | RNG | SEC |
|----------|------------|------------------|-------------------------------------|-----|-----|-----|
| 1        | 402470     | Lost Treasure #2 |                                     | 10N | 2E  | 8   |
| 2        |            |                  |                                     |     |     |     |
| 3        |            |                  |                                     |     |     |     |
| 4        |            |                  |                                     |     |     |     |
| 5        |            |                  |                                     |     |     |     |
| 6        |            |                  |                                     |     |     |     |
| 7        |            |                  |                                     |     |     |     |
| 8        |            |                  |                                     |     |     |     |
| 9        |            |                  |                                     |     |     |     |
| 10       |            |                  |                                     |     |     |     |

List additional claims on Form MCF114.

Bureau of Land Management  
Arizona State Office  
[www.blm.gov/az/](http://www.blm.gov/az/)No. of Claims: 1 x \$140 = 140Check No: 7982 Init. SCReceipt No.: 2415208

For BLM Use Only

Form: MCF112

Revised July 2009


This form is available from the Arizona Department of Mines and Mineral Resources and may be reproduced.



# **MAINTENANCE FEE PAYMENT**

Claimant Name: Steve Kardly  
 Address: P.O. Box 74353  
 City: Phoenix State: AZ Zip: 85087  
 Telephone: 602-465-5076  
 E-mail address: \_\_\_\_\_  
 Signature: \_\_\_\_\_

☐ Check here if this is a change of address.



| LINE NO. | AMC NUMBER | CLAIM/SITE NAME | COUNTY RECORDER DATA (If available) | TWP | RNG | SEC |
|----------|------------|-----------------|-------------------------------------|-----|-----|-----|
| 1        | 402303     | Gold Pass # 6   |                                     | 7N  | 12W | 17  |
| 2        |            |                 |                                     |     |     |     |
| 3        |            |                 |                                     |     |     |     |
| 4        |            |                 |                                     |     |     |     |
| 5        |            |                 |                                     |     |     |     |
| 6        |            |                 |                                     |     |     |     |
| 7        |            |                 |                                     |     |     |     |
| 8        |            |                 |                                     |     |     |     |
| 9        |            |                 |                                     |     |     |     |
| 10       |            |                 |                                     |     |     |     |

List additional claims on Form MCF114.

**Bureau of Land Management**  
**Arizona State Office**  
[www.blm.gov/az/](http://www.blm.gov/az/)

No. of Claims: 1 x \$140 = 140  
 Check No: 7982 Init. SC  
 Receipt No.: 2415208  
**For BLM Use Only**


**Form: MCF112**  
 Revised July 2009

This form is available from the **Arizona Department of Mines and Mineral Resources** and may be reproduced.

**MAINTENANCE FEE PAYMENT**

Claimant Name: Steve Karolyi  
Address: PO Box 74353  
City: Phoenix State: AZ Zip: 85087  
Telephone: 623-465-5076  
E-mail address: \_\_\_\_\_  
Signature: \_\_\_\_\_

☐ Check here if this is a change of address.



| LINE NO. | AMC NUMBER | CLAIM/SITE NAME | COUNTY RECORDER DATA (If available) | TWP | RNG | SEC |
|----------|------------|-----------------|-------------------------------------|-----|-----|-----|
| 1        | 402707     | Liberty Gold    |                                     | 4N  | 7W  | 12  |
| 2        |            |                 |                                     |     |     |     |
| 3        |            |                 |                                     |     |     |     |
| 4        |            |                 |                                     |     |     |     |
| 5        |            |                 |                                     |     |     |     |
| 6        |            |                 |                                     |     |     |     |
| 7        |            |                 |                                     |     |     |     |
| 8        |            |                 |                                     |     |     |     |
| 9        |            |                 |                                     |     |     |     |
| 10       |            |                 |                                     |     |     |     |

List additional claims on Form MCF114.

Bureau of Land Management  
Arizona State Office  
[www.blm.gov/az/](http://www.blm.gov/az/)

No. of Claims: 1 x \$140 = 140  
Check No: 7982 Init. SC  
Receipt No.: 2415208  
For BLM Use Only


Form: MCF112  
Revised July 2009

This form is available from the Arizona Department of Mines and Mineral Resources and may be reproduced.

**MAINTENANCE FEE PAYMENT**

Claimant Name: Steve Karolyi  
Address: P.O. Box 74353  
City: Phoenix State: AZ Zip: 85087  
Telephone: 1023-465-5076  
E-mail address: minefinder7@gmail  
Signature: \_\_\_\_\_

☐ Check here if this is a change of address.



| LINE NO. | AMC NUMBER | CLAIM/SITE NAME | COUNTY RECORDER DATA (If available) | TWP | RNG | SEC |
|----------|------------|-----------------|-------------------------------------|-----|-----|-----|
| 1        | 403512     | Tres Amigos #5  |                                     | 10N | 16W | 35  |
| 2        |            |                 |                                     |     |     |     |
| 3        |            |                 |                                     |     |     |     |
| 4        |            |                 |                                     |     |     |     |
| 5        |            |                 |                                     |     |     |     |
| 6        |            |                 |                                     |     |     |     |
| 7        |            |                 |                                     |     |     |     |
| 8        |            |                 |                                     |     |     |     |
| 9        |            |                 |                                     |     |     |     |
| 10       |            |                 |                                     |     |     |     |

List additional claims on Form MCF114.

Bureau of Land Management  
Arizona State Office  
[www.blm.gov/az/](http://www.blm.gov/az/)

No. of Claims: 1 x \$140 = 140  
Check No: 7988 Init. SC  
Receipt No.: 2415208  
For BLM Use Only

Form: MCF112  
Revised July 2009

This form is available from the Arizona Department of Mines and Mineral Resources and may be reproduced.

# MAINTENANCE FEE PAYMENT

Claimant Name: John Depouloff  
 Address: P.O. Box 1101  
 City: Provincetown State: MA Zip: 02657-1101  
 Telephone: \_\_\_\_\_  
 E-mail address: \_\_\_\_\_  
 Signature: \_\_\_\_\_

☐ Check here if this is a change of address.

|  |
|--|
| RECEIVED<br>MAINTENANCE OFFICE<br>291 AUG 25 P 12:06<br>TUCUMCARI, ARIZONA<br>BLM<br>Date<br>Stamp |
|--|

| LINE NO. | AMC NUMBER | CLAIM/SITE NAME | COUNTY RECORDER DATA (If available) | TWP | RNG | SEC |
|----------|------------|-----------------|-------------------------------------|-----|-----|-----|
| 1        | 404139     | Gold Spike      |                                     | 3N  | 7W  | 1   |
| 2        |            |                 |                                     |     |     |     |
| 3        |            |                 |                                     |     |     |     |
| 4        |            |                 |                                     |     |     |     |
| 5        |            |                 |                                     |     |     |     |
| 6        |            |                 |                                     |     |     |     |
| 7        |            |                 |                                     |     |     |     |
| 8        |            |                 |                                     |     |     |     |
| 9        |            |                 |                                     |     |     |     |
| 10       |            |                 |                                     |     |     |     |

List additional claims on Form MCF114.

Bureau of Land Management  
 Arizona State Office  
[www.blm.gov/az/](http://www.blm.gov/az/)

|  |
|--|
| No. of Claims: <u>1</u> x \$140 = <u>140</u><br>Check No: <u>7982</u> Init. <u>SC</u><br>Receipt No.: <u>2415208</u><br>For BLM Use Only |
|--|

Form: MCF112  
 Revised July 2009

This form is available from the Arizona Department of Mines and Mineral Resources and may be reproduced.

# MAINTENANCE FEE PAYMENT

Claimant Name: Steve Karolyi  
Address: P.O. BOX 74353  
City: Phoenix State: AZ Zip: 85087  
Telephone: 623-469-5576  
E-mail address: \_\_\_\_\_  
Signature: \_\_\_\_\_

☐ Check here if this is a change of address.

BLM  
Date  
Stamp

RECEIVED  
BLM STATE OFFICE  
JUN 25 PM 12:06  
PHOENIX, ARIZONA

| LINE NO. | AMC NUMBER | CLAIM/SITE NAME | COUNTY RECORDER DATA (If available) | TWP | RNG | SEC |
|----------|------------|-----------------|-------------------------------------|-----|-----|-----|
| 1        | 405336     | Harston         |                                     | 10N | 16W | 33  |
| 2        |            |                 |                                     |     |     |     |
| 3        |            |                 |                                     |     |     |     |
| 4        |            |                 |                                     |     |     |     |
| 5        |            |                 |                                     |     |     |     |
| 6        |            |                 |                                     |     |     |     |
| 7        |            |                 |                                     |     |     |     |
| 8        |            |                 |                                     |     |     |     |
| 9        |            |                 |                                     |     |     |     |
| 10       |            |                 |                                     |     |     |     |

List additional claims on Form MCF114.

Bureau of Land Management  
Arizona State Office  
[www.blm.gov/az/](http://www.blm.gov/az/)

No. of Claims: 1 x \$140 = 140  
Check No: 7982 Init. SC  
Receipt No.: 2415208  
For BLM Use Only

Form: MCF112

Revised July 2009

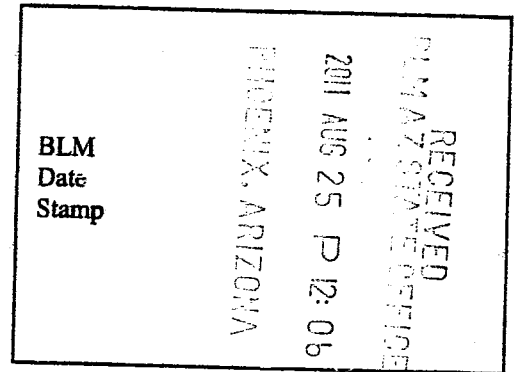
This form is available from the Arizona Department of Mines and Mineral Resources and may be reproduced.



# **MAINTENANCE FEE PAYMENT**

Claimant Name: Mike Brennon  
 Address: 402 W. Shosh.  
 City: Guero State: TX Zip: 77954  
 Telephone: \_\_\_\_\_  
 E-mail address: \_\_\_\_\_  
 Signature: \_\_\_\_\_

☐ Check here if this is a change of address.



| LINE NO. | AMC NUMBER | CLAIM/SITE NAME | COUNTY RECORDER DATA (If available) | TWP | RNG | SEC |
|----------|------------|-----------------|-------------------------------------|-----|-----|-----|
| 1        | 405326     | Akron Gold #4   |                                     | 10N | 16W | 34  |
| 2        |            |                 |                                     |     |     |     |
| 3        |            |                 |                                     |     |     |     |
| 4        |            |                 |                                     |     |     |     |
| 5        |            |                 |                                     |     |     |     |
| 6        |            |                 |                                     |     |     |     |
| 7        |            |                 |                                     |     |     |     |
| 8        |            |                 |                                     |     |     |     |
| 9        |            |                 |                                     |     |     |     |
| 10       |            |                 |                                     |     |     |     |

List additional claims on Form MCF114.

Bureau of Land Management  
 Arizona State Office  
[www.blm.gov/az/](http://www.blm.gov/az/)

No. of Claims: 1 x \$140 = 140  
 Check No: 7982 Init. SC  
 Receipt No.: 2415208  
 For BLM Use Only

Form: MCF112  
 Revised July 2009

This form is available from the Arizona Department of Mines and Mineral Resources and may be reproduced.

# **MAINTENANCE FEE PAYMENT**

Claimant Name: Steve Karolyi

Address: PO BOX 74353


City: Phoenix State: AZ Zip: 85087

Telephone: 1023-465-5876

E-mail address: \_\_\_\_\_

Signature: \_\_\_\_\_

☐ Check here if this is a change of address.



| LINE NO. | AMC NUMBER | CLAIM/SITE NAME    | COUNTY RECORDER DATA (If available) | TWP | RNG | SEC |
|----------|------------|--------------------|-------------------------------------|-----|-----|-----|
| 1        | 407731     | Camp Wash Gulch #4 |                                     | 3N  | 7W  | 4   |
| 2        |            |                    |                                     |     |     |     |
| 3        |            |                    |                                     |     |     |     |
| 4        |            |                    |                                     |     |     |     |
| 5        |            |                    |                                     |     |     |     |
| 6        |            |                    |                                     |     |     |     |
| 7        |            |                    |                                     |     |     |     |
| 8        |            |                    |                                     |     |     |     |
| 9        |            |                    |                                     |     |     |     |
| 10       |            |                    |                                     |     |     |     |

List additional claims on Form MCF114.

Bureau of Land Management  
Arizona State Office  
[www.blm.gov/az/](http://www.blm.gov/az/)

|                             |             |           |            |
|-----------------------------|-------------|-----------|------------|
| No. of Claims:              | <u>1</u>    | x \$140 = | <u>140</u> |
| Check No:                   | <u>7982</u> | Init.     | <u>SC</u>  |
| Receipt No.: <u>2415208</u> |             |           |            |
| For BLM Use Only            |             |           |            |

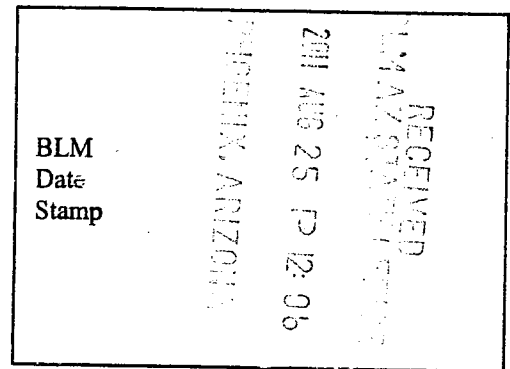
Form: MCF112  
Revised July 2009

This form is available from the Arizona Department of Mines and Mineral Resources and may be reproduced.

# MAINTENANCE FEE PAYMENT

Claimant Name: Stell Karolyi  
 Address: P.O. Box 74353  
 City: Phoenix State: AZ Zip: 85087  
 Telephone: 423-465-5076  
 E-mail address: \_\_\_\_\_  
 Signature: \_\_\_\_\_

☐ Check here if this is a change of address.



| LINE NO. | AMC NUMBER | CLAIM/SITE NAME   | COUNTY RECORDER DATA (If available) | TWP | RNG | SEC |
|----------|------------|-------------------|-------------------------------------|-----|-----|-----|
| 1        | 407732     | Camp Wash Gobi #5 |                                     | 3N  | 7W  | 5   |
| 2        |            |                   |                                     |     |     |     |
| 3        |            |                   |                                     |     |     |     |
| 4        |            |                   |                                     |     |     |     |
| 5        |            |                   |                                     |     |     |     |
| 6        |            |                   |                                     |     |     |     |
| 7        |            |                   |                                     |     |     |     |
| 8        |            |                   |                                     |     |     |     |
| 9        |            |                   |                                     |     |     |     |
| 10       |            |                   |                                     |     |     |     |

List additional claims on Form MCF114.

Bureau of Land Management  
 Arizona State Office  
[www.blm.gov/az/](http://www.blm.gov/az/)

No. of Claims: 1 x \$140 = 140  
 Check No: 7982 Init. SC  
 Receipt No.: 2415208  
 For BLM Use Only

Form: MCF112  
 Revised July 2009

This form is available from the Arizona Department of Mines and Mineral Resources and may be reproduced.

**MAINTENANCE FEE PAYMENT**

Claimant Name: Mark Barthol  
Address: 12096 Short St.  
City: Lakeside State: CA Zip: 92040-5543  
Telephone: \_\_\_\_\_  
E-mail address: \_\_\_\_\_  
Signature: \_\_\_\_\_

☐ Check here if this is a change of address.

BLM  
Date  
Stamp

RECEIVED  
LAND STATE OFFICE  
2011 AUG 25 P 12:06  
PHOENIX, ARIZONA

| LINE NO. | AMC NUMBER | CLAIM/SITE NAME | COUNTY RECORDER DATA (If available) | TWP | RNG | SEC |
|----------|------------|-----------------|-------------------------------------|-----|-----|-----|
| 1        | 407733     | Campishold #6   |                                     | 3N  | 7W  | 5   |
| 2        |            |                 |                                     |     |     |     |
| 3        |            |                 |                                     |     |     |     |
| 4        |            |                 |                                     |     |     |     |
| 5        |            |                 |                                     |     |     |     |
| 6        |            |                 |                                     |     |     |     |
| 7        |            |                 |                                     |     |     |     |
| 8        |            |                 |                                     |     |     |     |
| 9        |            |                 |                                     |     |     |     |
| 10       |            |                 |                                     |     |     |     |

List additional claims on Form MCF114.

Bureau of Land Management  
Arizona State Office  
[www.blm.gov/az/](http://www.blm.gov/az/)

No. of Claims: 1 x \$140 = 140

Check No: 7982 Init. SC

Receipt No.: 2415208

For BLM Use Only

Form: MCF112

Revised July 2009

This form is available from the Arizona Department of Mines and Mineral Resources and may be reproduced.

Refund \$140. Duplicate print. AT

# **MAINTENANCE FEE PAYMENT**

Claimant Name: Richard Drotleff  
 Address: 16730 Kennedy Ave.  
 City: Hammond State: IN Zip: 46323  
 Telephone: \_\_\_\_\_  
 E-mail address: \_\_\_\_\_  
 Signature: \_\_\_\_\_

☐ Check here if this is a change of address.

|  |                      |
|--|----------------------|
| RECEIVED<br>BLM AZ STATE OFFICE<br>PHOENIX, ARIZONA<br>2011 AUG 25 P 12:06 | BLM<br>Date<br>Stamp |
|--|----------------------|

| LINE NO. | AMC NUMBER | CLAIM/SITE NAME | COUNTY RECORDER DATA (If available) | TWP | RNG | SEC |
|----------|------------|-----------------|-------------------------------------|-----|-----|-----|
| 1        | 408799     | La Paz Ld #9    |                                     | 5N  | 13W | 33  |
| 2        |            |                 |                                     |     |     |     |
| 3        |            |                 |                                     |     |     |     |
| 4        |            |                 |                                     |     |     |     |
| 5        |            |                 |                                     |     |     |     |
| 6        |            |                 |                                     |     |     |     |
| 7        |            |                 |                                     |     |     |     |
| 8        |            |                 |                                     |     |     |     |
| 9        |            |                 |                                     |     |     |     |
| 10       |            |                 |                                     |     |     |     |

List additional claims on Form MCF114.

Bureau of Land Management  
 Arizona State Office  
[www.blm.gov/az/](http://www.blm.gov/az/)

|  |
|--|
| No. of Claims: <u>1</u> x \$140 = <u>140</u> |
| Check No: <u>7982</u> Init. <u>SC</u>        |
| Receipt No.: <u>2415208</u>                  |
| For BLM Use Only                             |

Form: MCF112  
 Revised July 2009

This form is available from the Arizona Department of Mines and Mineral Resources and may be reproduced.


Refund \$140. Duplicate pmt. AT



**MAINTENANCE FEE PAYMENT**

Claimant Name: Steve Karolyi  
Address: P.O. Box 74353  
City: Phoenix State: AZ Zip: 85087  
Telephone: 623-465-5076  
E-mail address: minefinder7@gmail.com  
Signature: \_\_\_\_\_

☐ Check here if this is a change of address.



| LINE NO. | AMC NUMBER | CLAIM/SITE NAME | COUNTY RECORDER DATA (If available) | TWP | RNG | SEC |
|----------|------------|-----------------|-------------------------------------|-----|-----|-----|
| 1        | 469437     | West Camp #1    |                                     | 4N  | 7W  | 32  |
| 2        |            |                 |                                     |     |     |     |
| 3        |            |                 |                                     |     |     |     |
| 4        |            |                 |                                     |     |     |     |
| 5        |            |                 |                                     |     |     |     |
| 6        |            |                 |                                     |     |     |     |
| 7        |            |                 |                                     |     |     |     |
| 8        |            |                 |                                     |     |     |     |
| 9        |            |                 |                                     |     |     |     |
| 10       |            |                 |                                     |     |     |     |

List additional claims on Form MCF114.

Bureau of Land Management  
Arizona State Office  
[www.blm.gov/az/](http://www.blm.gov/az/)

No. of Claims: 1 x \$140 = 140  
Check No: 7982 Init. SC  
Receipt No.: 2415208  
For BLM Use Only


Form: MCF112  
Revised July 2009

This form is available from the Arizona Department of Mines and Mineral Resources and may be reproduced.

# **MAINTENANCE FEE PAYMENT**

Claimant Name: David Shuck  
 Address: 2108 E. 10th St.  
 City: Phoenix State: AZ Zip: 85001  
 Telephone: \_\_\_\_\_  
 E-mail address: \_\_\_\_\_  
 Signature: \_\_\_\_\_

☐ Check here if this is a change of address.



| LINE NO. | AMC NUMBER | CLAIM/SITE NAME  | COUNTY RECORDER DATA (If available) | TWP | RNG | SEC |
|----------|------------|------------------|-------------------------------------|-----|-----|-----|
| 1        | 409439     | WestCamp hold #3 |                                     | 4N  | 7W  | 32  |
| 2        |            |                  |                                     |     |     |     |
| 3        |            |                  |                                     |     |     |     |
| 4        |            |                  |                                     |     |     |     |
| 5        |            |                  |                                     |     |     |     |
| 6        |            |                  |                                     |     |     |     |
| 7        |            |                  |                                     |     |     |     |
| 8        |            |                  |                                     |     |     |     |
| 9        |            |                  |                                     |     |     |     |
| 10       |            |                  |                                     |     |     |     |

List additional claims on Form MCF114.

Bureau of Land Management  
 Arizona State Office  
[www.blm.gov/az/](http://www.blm.gov/az/)

No. of Claims: 1 x \$140 = 140  
 Check No: 7982 Init. SC  
 Receipt No.: 2415208  
 For BLM Use Only


Form: MCF112  
 Revised July 2009

This form is available from the Arizona Department of Mines and Mineral Resources and may be reproduced.

# **MAINTENANCE FEE PAYMENT**

Claimant Name: Preston Metter  
 Address: P.O. Box 1531  
 City: Mendocino State: CA Zip: 95460  
 Telephone: 707-937-3272  
 E-mail address: \_\_\_\_\_  
 Signature: \_\_\_\_\_

☐ Check here if this is a change of address.



| LINE NO. | AMC NUMBER | CLAIM/SITE NAME   | COUNTY RECORDER DATA (If available) | TWP | RNG | SEC |
|----------|------------|-------------------|-------------------------------------|-----|-----|-----|
| 1        | 409440     | West Camp Gold #4 |                                     | 4N  | 7W  | 32  |
| 2        |            |                   |                                     |     |     |     |
| 3        |            |                   |                                     |     |     |     |
| 4        |            |                   |                                     |     |     |     |
| 5        |            |                   |                                     |     |     |     |
| 6        |            |                   |                                     |     |     |     |
| 7        |            |                   |                                     |     |     |     |
| 8        |            |                   |                                     |     |     |     |
| 9        |            |                   |                                     |     |     |     |
| 10       |            |                   |                                     |     |     |     |

List additional claims on Form MCF114.

Bureau of Land Management  
 Arizona State Office  
[www.blm.gov/az/](http://www.blm.gov/az/)

No. of Claims: 1 x \$140 = 140  
 Check No: 7982 Init. SC  
 Receipt No.: 2415208  
 For BLM Use Only


Form: MCF112  
 Revised July 2009

This form is available from the Arizona Department of Mines and Mineral Resources and may be reproduced.

**MAINTENANCE FEE PAYMENT**Claimant Name: Heidi KarolyiAddress: 12 Box 7453City: Phoenix State: AZ Zip: 85087Telephone: 623-465-5076

E-mail address: \_\_\_\_\_

Signature: \_\_\_\_\_

☐ Check here if this is a change of address.

| LINE NO. | AMC NUMBER | CLAIM/SITE NAME | COUNTY RECORDER DATA (If available) | TWP | RNG | SEC |
|----------|------------|-----------------|-------------------------------------|-----|-----|-----|
| 1        | 403661     | Alamo #2-A      |                                     | 10N | 16W | 23  |
| 2        | 403660     | Alamo 6061 #2   |                                     | 10N | 16W | 33  |
| 3        |            |                 |                                     |     |     |     |
| 4        |            |                 |                                     |     |     |     |
| 5        |            |                 |                                     |     |     |     |
| 6        |            |                 |                                     |     |     |     |
| 7        |            |                 |                                     |     |     |     |
| 8        |            |                 |                                     |     |     |     |
| 9        |            |                 |                                     |     |     |     |
| 10       |            |                 |                                     |     |     |     |

List additional claims on Form MCF114.

Bureau of Land Management  
Arizona State Office  
[www.blm.gov/az/](http://www.blm.gov/az/)

No. of Claims: 2 x \$140 = 280Check No: 7982 Init. SCReceipt No.: 2415208

For BLM Use Only

Form: MCF112

Revised July 2009

This form is available from the Arizona Department of Mines and Mineral Resources and may be reproduced.

**MAINTENANCE FEE PAYMENT**

Claimant Name: Steve Karolyi  
Address: PO BOX 74353  
City: Phoenix State: AZ Zip: 85087  
Telephone: 623-465-5576  
E-mail address: \_\_\_\_\_  
Signature: \_\_\_\_\_

☐ Check here if this is a change of address.

BLM  
Date  
Stamp

RECEIVED  
BLM AZ STATE OFFICE  
2011 AUG 25 P 12:05  
PHOENIX, ARIZONA

*Closed*

| LINE NO. | AMC NUMBER | CLAIM/SITE NAME | COUNTY RECORDER DATA (If available) | TWP | RNG | SEC |
|----------|------------|-----------------|-------------------------------------|-----|-----|-----|
| 1        | 403062     | Gold Basin #1-A |                                     | 3S  | 11E | 7   |
| 2        |            |                 |                                     |     |     |     |
| 3        |            |                 |                                     |     |     |     |
| 4        |            |                 |                                     |     |     |     |
| 5        |            |                 |                                     |     |     |     |
| 6        |            |                 |                                     |     |     |     |
| 7        |            |                 |                                     |     |     |     |
| 8        |            |                 |                                     |     |     |     |
| 9        |            |                 |                                     |     |     |     |
| 10       |            |                 |                                     |     |     |     |

List additional claims on Form MCF114.

Bureau of Land Management  
Arizona State Office  
[www.blm.gov/az/](http://www.blm.gov/az/)

No. of Claims: 1 x \$140 = 140  
Check No: 7982 Init. SC  
Receipt No.: 2415208  
For BLM Use Only

Form: MCF112  
Revised July 2009

This form is available from the Arizona Department of Mines and Mineral Resources and may be reproduced.

*Claim closed. Refund \$140.00 AT*



**MAINTENANCE FEE PAYMENT**Claimant Name: Steve KarolyiAddress: P.O. BOX 74353City: Phoenix State: AZ Zip: 85087Telephone: 623-445-5076

E-mail address: \_\_\_\_\_

Signature: \_\_\_\_\_

☐ Check here if this is a change of address.BLM  
Date  
StampRECEIVED  
ARIZONA STATE OFFICE  
2011 AUG 25 P 12:05  
PHOENIX, ARIZONA

| LINE NO. | AMC NUMBER | CLAIM/SITE NAME | COUNTY RECORDER DATA (If available) | TWP | RNG | SEC |
|----------|------------|-----------------|-------------------------------------|-----|-----|-----|
| 1        | 403510     | Tres Amigos #1  |                                     | 10N | 16W | 33  |
| 2        |            |                 |                                     |     |     |     |
| 3        |            |                 |                                     |     |     |     |
| 4        |            |                 |                                     |     |     |     |
| 5        |            |                 |                                     |     |     |     |
| 6        |            |                 |                                     |     |     |     |
| 7        |            |                 |                                     |     |     |     |
| 8        |            |                 |                                     |     |     |     |
| 9        |            |                 |                                     |     |     |     |
| 10       |            |                 |                                     |     |     |     |

List additional claims on Form MCF114.

Bureau of Land Management  
Arizona State Office  
[www.blm.gov/az/](http://www.blm.gov/az/)No. of Claims: 1 x \$140 = 140Check No: 7982 Init. SCReceipt No.: 3415208

For BLM Use Only


Form: MCF112  
Revised July 2009

This form is available from the Arizona Department of Mines and Mineral Resources and may be reproduced.

**MAINTENANCE FEE PAYMENT**

Claimant Name: Steve Karolyi  
Address: P.O. Box 74353  
City: Phoenix State: AZ Zip: 85087  
Telephone: 1023-445-5076  
E-mail address: \_\_\_\_\_  
Signature: \_\_\_\_\_

☐ Check here if this is a change of address.



| LINE NO. | AMC NUMBER | CLAIM/SITE NAME | COUNTY RECORDER DATA (If available) | TWP | RNG | SEC |
|----------|------------|-----------------|-------------------------------------|-----|-----|-----|
| 1        | 403511     | Tres Amigos #3  |                                     | 10N | 16W | 35  |
| 2        |            |                 |                                     |     |     |     |
| 3        |            |                 |                                     |     |     |     |
| 4        |            |                 |                                     |     |     |     |
| 5        |            |                 |                                     |     |     |     |
| 6        |            |                 |                                     |     |     |     |
| 7        |            |                 |                                     |     |     |     |
| 8        |            |                 |                                     |     |     |     |
| 9        |            |                 |                                     |     |     |     |
| 10       |            |                 |                                     |     |     |     |

List additional claims on Form MCF114.

Bureau of Land Management  
Arizona State Office  
[www.blm.gov/az/](http://www.blm.gov/az/)

No. of Claims: 1 x \$140 = 140  
Check No: 7982 Init. SC  
Receipt No.: 2415208  
For BLM Use Only


Form: MCF112  
Revised July 2009

This form is available from the Arizona Department of Mines and Mineral Resources and may be reproduced.

# **MAINTENANCE FEE PAYMENT**

Claimant Name: Steve Karolyi  
 Address: P.O. BOX 74353  
 City: Phoenix State: AZ Zip: 85087  
 Telephone: 623-465-5076  
 E-mail address: \_\_\_\_\_  
 Signature: \_\_\_\_\_

☐ Check here if this is a change of address.



| LINE NO. | AMC NUMBER | CLAIM/SITE NAME | COUNTY RECORDER DATA (If available) | TWP | RNG | SEC |
|----------|------------|-----------------|-------------------------------------|-----|-----|-----|
| 1        | 404132     | Golden Feather  |                                     | 3N  | 7W  | 1   |
| 2        |            |                 |                                     |     |     |     |
| 3        |            |                 |                                     |     |     |     |
| 4        |            |                 |                                     |     |     |     |
| 5        |            |                 |                                     |     |     |     |
| 6        |            |                 |                                     |     |     |     |
| 7        |            |                 |                                     |     |     |     |
| 8        |            |                 |                                     |     |     |     |
| 9        |            |                 |                                     |     |     |     |
| 10       |            |                 |                                     |     |     |     |

List additional claims on Form MCF114.

Bureau of Land Management  
 Arizona State Office  
[www.blm.gov/az/](http://www.blm.gov/az/)

No. of Claims: 1 x \$140 = 140  
 Check No: 7982 Init. SC  
 Receipt No.: 3415208  
 For BLM Use Only

Form: MCF112  
 Revised July 2009

This form is available from the Arizona Department of Mines and Mineral Resources and may be reproduced.

**MAINTENANCE FEE PAYMENT**Claimant Name: Steve KarolyiAddress: P.O. Box 74353City: Phoenix State: Az Zip: 85087Telephone: 602-3465-5076

E-mail address: \_\_\_\_\_

Signature: \_\_\_\_\_

☐ Check here if this is a change of address.BLM  
Date  
StampRECEIVED  
LAND STATE OFFICE  
2011 AUG 25 P 12:06  
PHOENIX, ARIZONA

| LINE NO. | AMC NUMBER | CLAIM/SITE NAME | COUNTY RECORDER DATA (If available) | TWP | RNG | SEC |
|----------|------------|-----------------|-------------------------------------|-----|-----|-----|
| 1        | 404137     | Gold Pass # 11  |                                     | 7N  | 12W | 17  |
| 2        |            |                 |                                     |     |     |     |
| 3        |            |                 |                                     |     |     |     |
| 4        |            |                 |                                     |     |     |     |
| 5        |            |                 |                                     |     |     |     |
| 6        |            |                 |                                     |     |     |     |
| 7        |            |                 |                                     |     |     |     |
| 8        |            |                 |                                     |     |     |     |
| 9        |            |                 |                                     |     |     |     |
| 10       |            |                 |                                     |     |     |     |

List additional claims on Form MCF114.

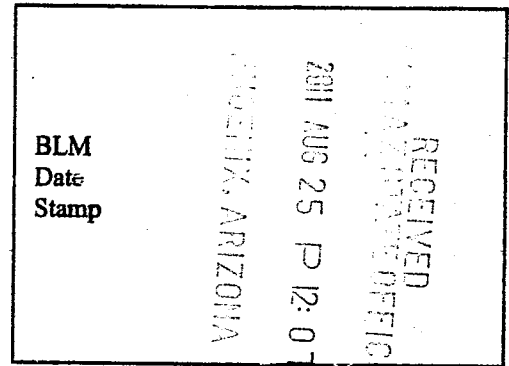
Bureau of Land Management  
Arizona State Office  
[www.blm.gov/az/](http://www.blm.gov/az/)No. of Claims: 1 x \$140 = 140  
Check No: 7982 Init. SC  
Receipt No.: 2415208  
For BLM Use OnlyForm: MCF112  
Revised July 2009

This form is available from the Arizona Department of Mines and Mineral Resources and may be reproduced.

**MAINTENANCE FEE PAYMENT**Claimant Name: Steve KarolyiAddress: P.O. Box 74353City: Phoenix State: AZ Zip: 85081Telephone: 603-465-5076

E-mail address: \_\_\_\_\_

Signature: \_\_\_\_\_

☐ Check here if this is a change of address.

| LINE NO. | AMC NUMBER | CLAIM/SITE NAME  | COUNTY RECORDER DATA (If available) | TWP | RNG | SEC |
|----------|------------|------------------|-------------------------------------|-----|-----|-----|
| 1        | 404140     | Tres Amigos #4   |                                     | 10N | 11W | 35  |
| 2        | 404141     | Tres Amigos #4-A |                                     | 10N | 11W | 35  |
| 3        |            |                  |                                     |     |     |     |
| 4        |            |                  |                                     |     |     |     |
| 5        |            |                  |                                     |     |     |     |
| 6        |            |                  |                                     |     |     |     |
| 7        |            |                  |                                     |     |     |     |
| 8        |            |                  |                                     |     |     |     |
| 9        |            |                  |                                     |     |     |     |
| 10       |            |                  |                                     |     |     |     |

List additional claims on Form MCF114.

Bureau of Land Management  
Arizona State Office  
[www.blm.gov/az/](http://www.blm.gov/az/)

No. of Claims: 2 x \$140 = 280Check No: 7982 Init. SCReceipt No.: 2415208

For BLM Use Only

Form: MCF112  
Revised July 2009

This form is available from the Arizona Department of Mines and Mineral Resources and may be reproduced.



**MAINTENANCE FEE PAYMENT**

Claimant Name: Steve Karolyi  
Address: P.O. BOX 14353  
City: Phoenix State: AZ Zip: 85087  
Telephone: 623-465-5076  
E-mail address: \_\_\_\_\_  
Signature: \_\_\_\_\_

☐ Check here if this is a change of address.

BLM  
Date  
Stamp

RECEIVED  
BLM AZ STATE OFFICE  
2011 AUG 25 PM 12:06  
PHOENIX, ARIZONA

| LINE NO. | AMC NUMBER | CLAIM/SITE NAME    | COUNTY RECORDER DATA (If available) | TWP | RNG | SEC |
|----------|------------|--------------------|-------------------------------------|-----|-----|-----|
| 1        | 405338     | Nugget Canyon Gold |                                     | 5N  | 12W | 11  |
| 2        | 405324     | Nugget Canyon A    |                                     | 5N  | 12W | 11  |
| 3        |            |                    |                                     |     |     |     |
| 4        |            |                    |                                     |     |     |     |
| 5        |            |                    |                                     |     |     |     |
| 6        |            |                    |                                     |     |     |     |
| 7        |            |                    |                                     |     |     |     |
| 8        |            |                    |                                     |     |     |     |
| 9        |            |                    |                                     |     |     |     |
| 10       |            |                    |                                     |     |     |     |

List additional claims on Form MCF114.

Bureau of Land Management  
Arizona State Office  
[www.blm.gov/az/](http://www.blm.gov/az/)

No. of Claims: 2 x \$140 = 280  
Check No: 7982 Init. SC  
Receipt No.: 2415208  
For BLM Use Only

Form: MCF112  
Revised July 2009

This form is available from the Arizona Department of Mines and Mineral Resources and may be reproduced.

**MAINTENANCE FEE PAYMENT**

Claimant Name: Steve Karolyi  
Address: P.O. Box 74353  
City: Phoenix State: AZ Zip: 85087  
Telephone: 623-465-5076  
E-mail address: \_\_\_\_\_  
Signature: \_\_\_\_\_

☐ Check here if this is a change of address.

BLM  
Date  
Stamp

RECEIVED  
BLM STATE OFFICE  
PHOENIX, ARIZONA  
21 AUG 25 PM 12:06

| LINE NO. | AMC NUMBER | CLAIM/SITE NAME | COUNTY RECORDER DATA (If available) | TWP | RNG  | SEC |
|----------|------------|-----------------|-------------------------------------|-----|------|-----|
| 1        | 405339     | Travis          |                                     | 10N | 110W | 33  |
| 2        | 40A138     | Gold Pass #12   |                                     | 7N  | 12W  | 17  |
| 3        |            |                 |                                     |     |      |     |
| 4        |            |                 |                                     |     |      |     |
| 5        |            |                 |                                     |     |      |     |
| 6        |            |                 |                                     |     |      |     |
| 7        |            |                 |                                     |     |      |     |
| 8        |            |                 |                                     |     |      |     |
| 9        |            |                 |                                     |     |      |     |
| 10       |            |                 |                                     |     |      |     |

List additional claims on Form MCF114.

Bureau of Land Management  
Arizona State Office  
[www.blm.gov/az/](http://www.blm.gov/az/)

No. of Claims: 2 x \$140 = 280  
Check No: 7982 Init. SC  
Receipt No.: 2415208  
For BLM Use Only

Form: MCF112  
Revised July 2009

This form is available from the Arizona Department of Mines and Mineral Resources and may be reproduced.

**MAINTENANCE FEE PAYMENT**Claimant Name: Steve KarolyiAddress: P.O. BOX 74353City: Phoenix State: AZ Zip: 85087Telephone: 623-465-5076

E-mail address: \_\_\_\_\_

Signature: \_\_\_\_\_

☐ Check here if this is a change of address.BLM  
Date  
StampRECEIVED  
ARIZONA STATE OFFICE  
201 AUG 25 P 12:07  
PHOENIX, ARIZONA

| LINE NO. | AMC NUMBER | CLAIM/SITE NAME | COUNTY RECORDER DATA (If available) | TWP | RNG | SEC |
|----------|------------|-----------------|-------------------------------------|-----|-----|-----|
| 1        | 405544     | Lost River #4-A |                                     | 10N | 16W | 6   |
| 2        | 405542     | Lost River #4   |                                     | 10N | 16W | 6   |
| 3        |            |                 |                                     |     |     |     |
| 4        |            |                 |                                     |     |     |     |
| 5        |            |                 |                                     |     |     |     |
| 6        |            |                 |                                     |     |     |     |
| 7        |            |                 |                                     |     |     |     |
| 8        |            |                 |                                     |     |     |     |
| 9        |            |                 |                                     |     |     |     |
| 10       |            |                 |                                     |     |     |     |

List additional claims on Form MCF114.

Bureau of Land Management  
Arizona State Office  
[www.blm.gov/az/](http://www.blm.gov/az/)No. of Claims: 2 x \$140 = 280Check No: 7987 Init. SCReceipt No.: 2415208

For BLM Use Only


Form: MCF112  
Revised July 2009

This form is available from the Arizona Department of Mines and Mineral Resources and may be reproduced.

**MAINTENANCE FEE PAYMENT**

Claimant Name: Steve Kardly  
Address: P.O. Box 74353  
City: Phoenix State: AZ Zip: 85081  
Telephone: 1023-465-5076  
E-mail address: \_\_\_\_\_  
Signature: \_\_\_\_\_

☐ Check here if this is a change of address.



| LINE NO. | AMC NUMBER | CLAIM/SITE NAME | COUNTY RECORDER DATA (If available) | TWP | RNG | SEC |
|----------|------------|-----------------|-------------------------------------|-----|-----|-----|
| 1        | 405541     | Lost River #3   |                                     | 10N | 16W | 6   |
| 2        | 405538     | Lost River #3-A |                                     | 10N | 16W | 6   |
| 3        |            |                 |                                     |     |     |     |
| 4        |            |                 |                                     |     |     |     |
| 5        |            |                 |                                     |     |     |     |
| 6        |            |                 |                                     |     |     |     |
| 7        |            |                 |                                     |     |     |     |
| 8        |            |                 |                                     |     |     |     |
| 9        |            |                 |                                     |     |     |     |
| 10       |            |                 |                                     |     |     |     |

List additional claims on Form MCF114.

Bureau of Land Management  
Arizona State Office  
[www.blm.gov/az/](http://www.blm.gov/az/)

No. of Claims: 2 x \$140 = 280  
Check No: 7982 Init. SC  
Receipt No.: 2415208  
For BLM Use Only

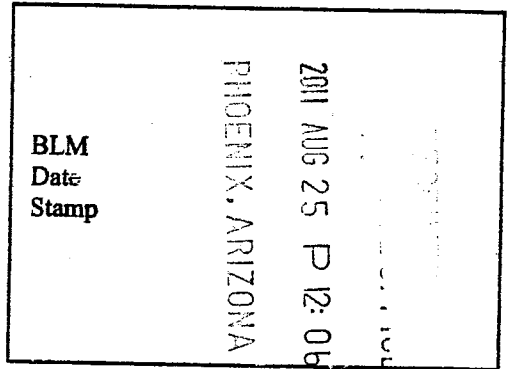
Form: MCF112  
Revised July 2009

This form is available from the Arizona Department of Mines and Mineral Resources and may be reproduced.

**MAINTENANCE FEE PAYMENT**

Claimant Name: Stell Karolyi  
Address: P.O. Box 74353  
City: Phoenix State: AZ Zip: 85087  
Telephone: 623-465-5076  
E-mail address: \_\_\_\_\_  
Signature: \_\_\_\_\_

☐ Check here if this is a change of address.



| LINE NO. | AMC NUMBER | CLAIM/SITE NAME | COUNTY RECORDER DATA (If available) | TWP | RNG | SEC |
|----------|------------|-----------------|-------------------------------------|-----|-----|-----|
| 1        | 405332     | Gold Camp Draw  |                                     | 5N  | 12W | 11  |
| 2        |            |                 |                                     |     |     |     |
| 3        |            |                 |                                     |     |     |     |
| 4        |            |                 |                                     |     |     |     |
| 5        |            |                 |                                     |     |     |     |
| 6        |            |                 |                                     |     |     |     |
| 7        |            |                 |                                     |     |     |     |
| 8        |            |                 |                                     |     |     |     |
| 9        |            |                 |                                     |     |     |     |
| 10       |            |                 |                                     |     |     |     |

List additional claims on Form MCF114.

Bureau of Land Management  
Arizona State Office  
[www.blm.gov/az/](http://www.blm.gov/az/)

No. of Claims: 1 x \$140 = 140  
Check No: 7982 Init. SC  
Receipt No.: 2415208  
For BLM Use Only

Form: MCF112  
Revised July 2009

This form is available from the Arizona Department of Mines and Mineral Resources and may be reproduced.



**MAINTENANCE FEE PAYMENT**

Claimant Name: Steve Karolyi  
Address: P.O. Box 74353  
City: Phoenix State: AZ Zip: 85087  
Telephone: 1023-465-5576  
E-mail address: \_\_\_\_\_  
Signature: \_\_\_\_\_

☐ Check here if this is a change of address.

|   |                      |
|---|----------------------|
| RECEIVED<br>BLM STATE OFFICE<br>2011 AUG 25 P 12:05<br>PHOENIX, ARIZONA | BLM<br>Date<br>Stamp |
|---|----------------------|

| LINE NO. | AMC NUMBER | CLAIM/SITE NAME | COUNTY RECORDER DATA (If available) | TWP | RNG | SEC |
|----------|------------|-----------------|-------------------------------------|-----|-----|-----|
| 1        | 406031     | Martin Peak #3  |                                     | 4N  | 13W | 27  |
| 2        |            |                 |                                     |     |     |     |
| 3        |            |                 |                                     |     |     |     |
| 4        |            |                 |                                     |     |     |     |
| 5        |            |                 |                                     |     |     |     |
| 6        |            |                 |                                     |     |     |     |
| 7        |            |                 |                                     |     |     |     |
| 8        |            |                 |                                     |     |     |     |
| 9        |            |                 |                                     |     |     |     |
| 10       |            |                 |                                     |     |     |     |

List additional claims on Form MCF114.

Bureau of Land Management  
Arizona State Office  
[www.blm.gov/az/](http://www.blm.gov/az/)

No. of Claims: 1 x \$140 = 140  
Check No: 7982 Init. SC  
Receipt No.: 2415208  
For BLM Use Only

Form: MCF112  
Revised July 2009

This form is available from the Arizona Department of Mines and Mineral Resources and may be reproduced.

**MAINTENANCE FEE PAYMENT**

Claimant Name: Steve Karolyi  
Address: P.O. Box 74353  
City: Phoenix State: AZ Zip: 85087  
Telephone: 623-465-5076  
E-mail address: \_\_\_\_\_  
Signature: \_\_\_\_\_

☐ Check here if this is a change of address.

BLM  
Date  
Stamp

RECEIVED  
BLM AZ STATE OFFICE  
2011 AUG 25 P 12:06  
PHOENIX, ARIZONA

| LINE NO. | AMC NUMBER | CLAIM/SITE NAME | COUNTY RECORDER DATA (If available) | TWP | RNG | SEC |
|----------|------------|-----------------|-------------------------------------|-----|-----|-----|
| 1        | 406084     | Superstition #3 |                                     | 15  | 12E | 31  |
| 2        |            |                 |                                     |     |     |     |
| 3        |            |                 |                                     |     |     |     |
| 4        |            |                 |                                     |     |     |     |
| 5        |            |                 |                                     |     |     |     |
| 6        |            |                 |                                     |     |     |     |
| 7        |            |                 |                                     |     |     |     |
| 8        |            |                 |                                     |     |     |     |
| 9        |            |                 |                                     |     |     |     |
| 10       |            |                 |                                     |     |     |     |

List additional claims on Form MCF114.

Bureau of Land Management  
Arizona State Office  
[www.blm.gov/az/](http://www.blm.gov/az/)

No. of Claims: 1 x \$140 = 140  
Check No: 7982 Init. SC  
Receipt No.: 2415208  
For BLM Use Only

Form: MCF112  
Revised July 2009

This form is available from the Arizona Department of Mines and Mineral Resources and may be reproduced.

**MAINTENANCE FEE PAYMENT**Claimant Name: Stell, KarolyiAddress: PO Box 74353City: Phoenix State: AZ Zip: 85087Telephone: 623-465-5076

E-mail address: \_\_\_\_\_

Signature: \_\_\_\_\_

☐ Check here if this is a change of address.BLM  
Date  
StampRECEIVED  
NAD STATE OFFICE  
2011 AUG 25 P 12:05  
PHOENIX, ARIZONA

| LINE NO. | AMC NUMBER | CLAIM/SITE NAME | COUNTY RECORDER DATA (If available) | TWP | RNG | SEC |
|----------|------------|-----------------|-------------------------------------|-----|-----|-----|
| 1        | AD6086     | Superstition #5 |                                     | 1S  | 12E | 19  |
| 2        |            |                 |                                     |     |     |     |
| 3        |            |                 |                                     |     |     |     |
| 4        |            |                 |                                     |     |     |     |
| 5        |            |                 |                                     |     |     |     |
| 6        |            |                 |                                     |     |     |     |
| 7        |            |                 |                                     |     |     |     |
| 8        |            |                 |                                     |     |     |     |
| 9        |            |                 |                                     |     |     |     |
| 10       |            |                 |                                     |     |     |     |

List additional claims on Form MCF114.

Bureau of Land Management  
Arizona State Office  
[www.blm.gov/az/](http://www.blm.gov/az/)No. of Claims: 1 x \$140 = 140Check No: 7982 Init. SCReceipt No.: 2415208

For BLM Use Only

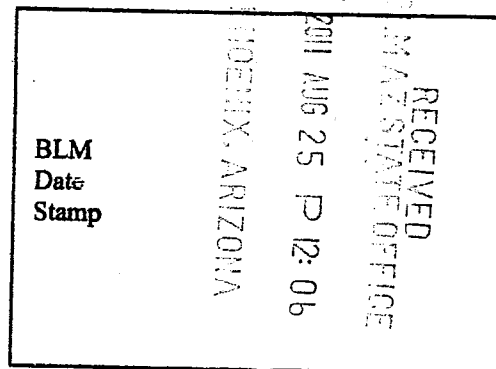
Form: MCF112  
Revised July 2009

This form is available from the Arizona Department of Mines and Mineral Resources and may be reproduced.

**MAINTENANCE FEE PAYMENT**

Claimant Name: Steve Karolyi  
Address: P.O. Box 74353  
City: Phoenix State: AZ Zip: 85087  
Telephone: 623-465-5076  
E-mail address: \_\_\_\_\_  
Signature: \_\_\_\_\_

☐ Check here if this is a change of address.



| LINE NO. | AMC NUMBER | CLAIM/SITE NAME | COUNTY RECORDER DATA (If available) | TWP | RNG | SEC |
|----------|------------|-----------------|-------------------------------------|-----|-----|-----|
| 1        | 406088     | Superstition #8 |                                     | 13  | 12E | 19  |
| 2        |            |                 |                                     |     |     |     |
| 3        |            |                 |                                     |     |     |     |
| 4        |            |                 |                                     |     |     |     |
| 5        |            |                 |                                     |     |     |     |
| 6        |            |                 |                                     |     |     |     |
| 7        |            |                 |                                     |     |     |     |
| 8        |            |                 |                                     |     |     |     |
| 9        |            |                 |                                     |     |     |     |
| 10       |            |                 |                                     |     |     |     |

List additional claims on Form MCF114.

Bureau of Land Management  
Arizona State Office  
[www.blm.gov/az/](http://www.blm.gov/az/)

No. of Claims: 1 x \$140 = 140  
Check No: 7982 Init. SC  
Receipt No.: 2415208  
For BLM Use Only

Form: MCF112  
Revised July 2009

This form is available from the Arizona Department of Mines and Mineral Resources and may be reproduced.

**MAINTENANCE FEE PAYMENT**Claimant Name: Steve KarolyiAddress: P.O. Box 74353City: Phoenix State: AZ Zip: 85087Telephone: 602-346-5576

E-mail address: \_\_\_\_\_

Signature: \_\_\_\_\_

☐ Check here if this is a change of address.BLM  
Date  
StampRECEIVED  
ARIZONA STATE OFFICE  
201 AUG 25 P 12:05  
PHOENIX, ARIZONA

| LINE NO. | AMC NUMBER | CLAIM/SITE NAME | COUNTY RECORDER DATA (If available) | TWP | RNG | SEC |
|----------|------------|-----------------|-------------------------------------|-----|-----|-----|
| 1        | 407730     | Camp Wash #3    |                                     | 3N  | 7W  | 4   |
| 2        |            |                 |                                     |     |     |     |
| 3        |            |                 |                                     |     |     |     |
| 4        |            |                 |                                     |     |     |     |
| 5        |            |                 |                                     |     |     |     |
| 6        |            |                 |                                     |     |     |     |
| 7        |            |                 |                                     |     |     |     |
| 8        |            |                 |                                     |     |     |     |
| 9        |            |                 |                                     |     |     |     |
| 10       |            |                 |                                     |     |     |     |

List additional claims on Form MCF114.

Bureau of Land Management  
Arizona State Office  
[www.blm.gov/az/](http://www.blm.gov/az/)No. of Claims: 1 x \$140 = 140  
Check No: 7982 Init. SC  
Receipt No.: 2415208  
For BLM Use Only

Form: MCF112


Revised July 2009

This form is available from the Arizona Department of Mines and Mineral Resources and may be reproduced.

# MAINTENANCE FEE PAYMENT

Claimant Name: Steve Karolyi  
 Address: P.O. Box 74353  
 City: Phoenix State: AZ Zip: 85087  
 Telephone: 623-465-5076  
 E-mail address: \_\_\_\_\_  
 Signature: \_\_\_\_\_

☐ Check here if this is a change of address.



| LINE NO. | AMC NUMBER | CLAIM/SITE NAME  | COUNTY RECORDER DATA (If available) | TWP | RNG | SEC |
|----------|------------|------------------|-------------------------------------|-----|-----|-----|
| 1        | 406083     | Superstition #2  |                                     | 1S  | 12E | 31  |
| 2        | 407735     | Camp Washbold #8 |                                     | 3N  | 7W  | 5   |
| 3        | 404143     | Tres Amigos #7-A |                                     | 10N | 16W | 35  |
| 4        | 404142     | Tres Amigos #7   |                                     | 10N | 16W | 35  |
| 5        |            |                  |                                     |     |     |     |
| 6        |            |                  |                                     |     |     |     |
| 7        |            |                  |                                     |     |     |     |
| 8        |            |                  |                                     |     |     |     |
| 9        |            |                  |                                     |     |     |     |
| 10       |            |                  |                                     |     |     |     |

List additional claims on Form MCF114.

Bureau of Land Management  
 Arizona State Office  
[www.blm.gov/az/](http://www.blm.gov/az/)

No. of Claims: 4 x \$140 = 560

Check No: 7982 Init. SC

Receipt No.: 2415208

For BLM Use Only

Form: MCF112  
 Revised July 2009

This form is available from the Arizona Department of Mines and Mineral Resources and may be reproduced.



# MAINTENANCE FEE PAYMENT

Claimant Name: Steve Karolyi  
 Address: P.O. BOX 74353  
 City: Phoenix State: AZ Zip: 85087  
 Telephone: 623-465-5076  
 E-mail address: \_\_\_\_\_  
 Signature: \_\_\_\_\_

☐ Check here if this is a change of address.

BLM  
 Date  
 Stamp

RECEIVED  
 MAZ STATE OFFICE  
 201 AUG 25 P 12:08  
 PHOENIX, ARIZONA

| LINE NO. | AMC NUMBER | CLAIM/SITE NAME   | COUNTY RECORDER DATA (If available) | TWP | RNG | SEC |
|----------|------------|-------------------|-------------------------------------|-----|-----|-----|
| 1        | 409434     | La Paz Flacc #1   |                                     | 5N  | 13W | 33  |
| 2        | 407136     | Gold Reef #2-A    |                                     | 3S  | 11E | 3   |
| 3        | 404135     | Gold Reef #2      |                                     | 3S  | 11E | 3   |
| 4        | 406033     | Martin Peak #4    |                                     | 4N  | 13W | 27  |
| 5        | 408794     | La Paz Gold #4    |                                     | 5N  | 13W | 33  |
| 6        | 405328     | Bowie             |                                     | 10N | 16W | 33  |
| 7        | 408798     | La Paz Gold #8    |                                     | 5N  | 13W | 33  |
| 8        | 407734     | Camp Wash Gold #7 |                                     | 3N  | 7W  | 4   |
| 9        |            |                   |                                     |     |     |     |
| 10       |            |                   |                                     |     |     |     |

List additional claims on Form MCF114.

Bureau of Land Management  
 Arizona State Office  
[www.blm.gov/az/](http://www.blm.gov/az/)

No. of Claims: 8 x \$140 = 1120

Check No: 7982 Init. SC

Receipt No.: 2415208

For BLM Use Only

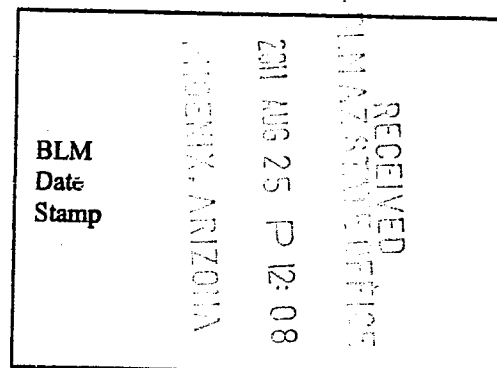
Form: MCF112  
 Revised July 2009

This form is available from the Arizona Department of Mines and Mineral Resources and may be reproduced.

# MAINTENANCE FEE PAYMENT

Claimant Name: Steve Karolyi  
 Address: P.O. Box 74353  
 City: Phoenix State: AZ Zip: 85087  
 Telephone: 602-346-5076  
 E-mail address: \_\_\_\_\_  
 Signature: \_\_\_\_\_

☐ Check here if this is a change of address.



| LINE NO. | AMC NUMBER | CLAIM/SITE NAME   | COUNTY RECORDER DATA (If available) | TWP | RNG | SEC |
|----------|------------|-------------------|-------------------------------------|-----|-----|-----|
| 1        | 406085     | Superstition # 4  |                                     | 1S  | 12E | 19  |
| 2        | 405329     | Crocket           |                                     | 10N | 11W | 33  |
| 3        | 409438     | West Campbell # 2 |                                     | 4N  | 7W  | 32  |
| 4        | 403506     | Gold by Crackie   |                                     | 4N  | 7W  | 14  |
| 5        | 402302     | Goldpass # 7      |                                     | 7N  | 12W | 17  |
| 6        | 405540     | Lost River # 2    |                                     | 10N | 11W | 6   |
| 7        | 405330     | Eureka Gold       |                                     | 5N  | 12W | 11  |
| 8        | 405036     | Howling Gold      |                                     | 3N  | 7W  | 3   |
| 9        | 409435     | La Paz Placer # 2 |                                     | 5N  | 13W | 33  |
| 10       | 399214     | Coyote Wash # 5   |                                     | 4N  | 7W  | 13  |

List additional claims on Form MCF114.

Bureau of Land Management  
 Arizona State Office  
[www.blm.gov/az/](http://www.blm.gov/az/)

No. of Claims: 10 x \$140 = 1400  
 Check No: 7982 Init. SC  
 Receipt No.: 3415208  
 For BLM Use Only


Form: MCF112  
 Revised July 2009

This form is available from the Arizona Department of Mines and Mineral Resources and may be reproduced.

# MAINTENANCE FEE PAYMENT

Claimant Name: Steve Karnly  
 Address: P.O. Box 74353  
 City: Phoenix State: AZ Zip: 85087  
 Telephone: 623-465-5076  
 E-mail address: \_\_\_\_\_  
 Signature: \_\_\_\_\_

☐ Check here if this is a change of address.



| LINE NO. | AMC NUMBER | CLAIM/SITE NAME  | COUNTY RECORDER DATA (If available) | TWP | RNG | SEC |
|----------|------------|------------------|-------------------------------------|-----|-----|-----|
| 1        | 406029     | Martin Peak #1   |                                     | 4N  | 13W | 27  |
| 2        | 408797     | La Paz Gold #7   |                                     | 5N  | 13W | 33  |
| 3        | 408796     | La Paz Gold #6   |                                     | 5N  | 13W | 33  |
| 4        | 408795     | La Paz Gold #5   |                                     | 5N  | 13W | 33  |
| 5        | 403658     | Alamo Gold #1    |                                     | 10N | 16W | 33  |
| 6        | 403659     | Alamo #1-A       |                                     | 10N | 16W | 33  |
| 7        | 405535     | Free Gold - A    |                                     | 5N  | 12W | 11  |
| 8        | 405536     | Free Gold - B    |                                     | 5N  | 12W | 11  |
| 9        | 405331     | Free Gold        |                                     | 5N  | 12W | 11  |
| 10       | 409436     | La Paz Placer #3 |                                     | 5N  | 13W | 33  |

List additional claims on Form MCF114.

Bureau of Land Management  
 Arizona State Office  
[www.blm.gov/az/](http://www.blm.gov/az/)

No. of Claims: 10 x \$140 = 1400  
 Check No: 7982 Init. SC  
 Receipt No.: 2415208  
 For BLM Use Only

Form: MCF112  
 Revised July 2009

This form is available from the Arizona Department of Mines and Mineral Resources and may be reproduced.

United States Department of the Interior

Bureau of Land Management

LANDS/RECREATION & PLANNING

ONE N CENTRAL AVE

PHOENIX, AZ 85004 -2203

Phone: 602-417-9200

Receipt

No:

2415208

|  |  |
|--|--|
| <b>Transaction #:</b> 2490581          |  |
| <b>Date of Transaction:</b> 08/25/2011 |  |
| <b>CUSTOMER:</b>                       |  |
|  | STEVE KAROLYI<br>PO BOX 74353<br>PHOENIX, AZ 85087-1006 US |

| LINE #        | QTY  | DESCRIPTION  | REMARKS         | UNIT PRICE | TOTAL              |
|---------------|------|--|-----------------|------------|--------------------|
| 1             | 1.00 | LOCATABLE MINERALS / MINING CLAIMS-NOT NEW-UNADJUD, ONE AUTH NO. ONLY / MINING CLAIM MONEY RECEIVED<br><b>CASES:</b> AMC406086/\$9940.00 | MAINT (71) 2012 | - n/a -    | 9940.00            |
| 2             | 1.00 | LOCATABLE MINERALS / MINING CLAIMS-NOT NEW-UNADJUD, ONE AUTH NO. ONLY / MINING CLAIM MONEY RECEIVED<br><b>CASES:</b> AMC408791/\$180.00  | TRF (18)        | - n/a -    | 180.00             |
| <b>TOTAL:</b> |      |  |                 |            | <b>\$10,120.00</b> |

| PAYMENT INFORMATION |           |  |                      |
|---------------------|-----------|--|----------------------|
| 1                   | AMOUNT:   | 10120.00   | POSTMARKED: N/A      |
|                     | TYPE:     | CHECK  | RECEIVED: 08/25/2011 |
|                     | CHECK NO: | 7982   |                      |
|                     | NAME:     | KAROLYI, STEVE<br>PO BOX 74353<br>PHOENIX AZ 85087-1006 US |                      |

REMARKS

This receipt was generated by the automated BLM Collections and Billing System and is a paper representation of a portion of the official electronic record contained therein.

Refund \$420. 2 duplicate prints. Amc 407733  
Amc 408799  
1 closed claim. Amc 403662  
AT

**NOTICE!!**

**These documents have been scanned!**

**Do not place un-scanned documents beneath this notice!**

**Do not remove this notice from this file!**

GPO Jacket No. 560-102  
Print Order 61540  
Rise Business Services, LLC  
Job=AZ15 5/17/2019



Box Number= AZ15060



Claim Begin-End: AMC406082-AMC406088

6 Location Notices-Amendments and Supporting Documents



AZ15060-11

AMC405526-AMC406355



# MINING CLAIM STATUS REPORT

DATA ENTERED ENTERED INTO COMPUTER

MAR 23 2011

MTP Checked by Ac

GEO Checked by Ac

LEAD SERIAL NUMBER

AMC

406082

thru

AMC

406088

## # OF CLAIMS & TYPE

#        LODE  
#        PLACER  
# 7 ASSOCIATION PLACER  
#        MILL SITE  
#        TUNNEL SITE

## CHARGES

Location Fee @ \$34 = \$ 238.  
Processing Fee @ \$15 = \$ 105.  
Maintenance Fee @ \$140 = \$ 980.  
Overage ( + ) \$         
Shortage ( - ) \$         
Other Fees \$         
TOTAL \$ 1,323.

## ARE THERE ENOUGH LOCATORS?

Yes (X) No ( )

## DOCUMENTS RECEIVED VIA -

Over-the-Counter (X) Mail ( )

## TIMELY FILED?

Yes (X) No ( )

## LEGAL DESCRIPTION -

T 01S R 12E  
T        R         
T        R         
T        R       

SEC 019,032,031  
SEC         
SEC         
SEC       

BLM ( ) FOREST SERVICE (X)

PRESERVE Tonto

SUBJ TO PL 359: Yes ( ) No ( )

WILDERNESS AREA: No ( ) Yes ( )

SPLIT ESTATE - N/A ( ) SX ( ) PX ( ) SRHA ( ) OTHER ( )

Proper Notice Filed if Located on SHRA Lands? N/A ( ) Yes ( ) No ( )

RECONVEYED MINERALS ON BLM LANDS REQUIRE OPENING ORDERS FROM 1944 TO 1993 -

Open to Entry on:        N/A ( )

COMMENTS/STATUS - VOID ( ) PARTIALLY VOID ( ) PVT MINERALS ( ) WITHDRAWN LANDS ( )  
OTHER ( )

Need address for Kenneth Moore

Claimant acknowledges that portions of the following claims(s) site(s) may be void or voidable.

Printed Name of Claimant

Signature of Claimant

\*\*\*\*\* FINAL ADJUDICATION \*\*\*\*\*

DATE 6/1/2011

INITIALS

IS



When recorded please return to:  
Steve Karolyi  
P.O Box 74353  
Phoenix, AZ 85087

### Location Notice for Association Placer Mining Claim

Notice is hereby given that the undersigned have on this 2<sup>nd</sup> day of February, 2011 located a placer mining claim in Pinal County, State of Arizona.

The name of this claim is the **Superstition #1** and is situated in the SE ¼ of the NE ¼, Section 32, Township 1S, Range 12E, (projected)., Gila & Salt River Base and Meridian, Arizona.

The locators of this claim are:

**Steve Karolyi and Kenneth Moore**

Steve Karolyi  
P.O. Box 74353  
Phoenix, Az. 85087



RECEIVED  
B.L.M. AZ STATE OFFICE  
Mar 3  
2011 FEB 31 A 11:03  
PHOENIX, AZ

The locality of this claim with reference to some natural object or permanent monument and additional information concerning its locality are as follows;

Beginning at a wood post where a copy of this notice is posted: then 50 feet north to the center of the north end line, then 660 feet east to the northeast corner, then 1320 feet south to the southeast corner, then 1320 feet west to the southwest corner, then 1320 feet north to the northwest corner, then 660 feet east to the point of beginning.

Dated and posted on the ground this 2<sup>nd</sup> day of February, 2011

Locator(s)

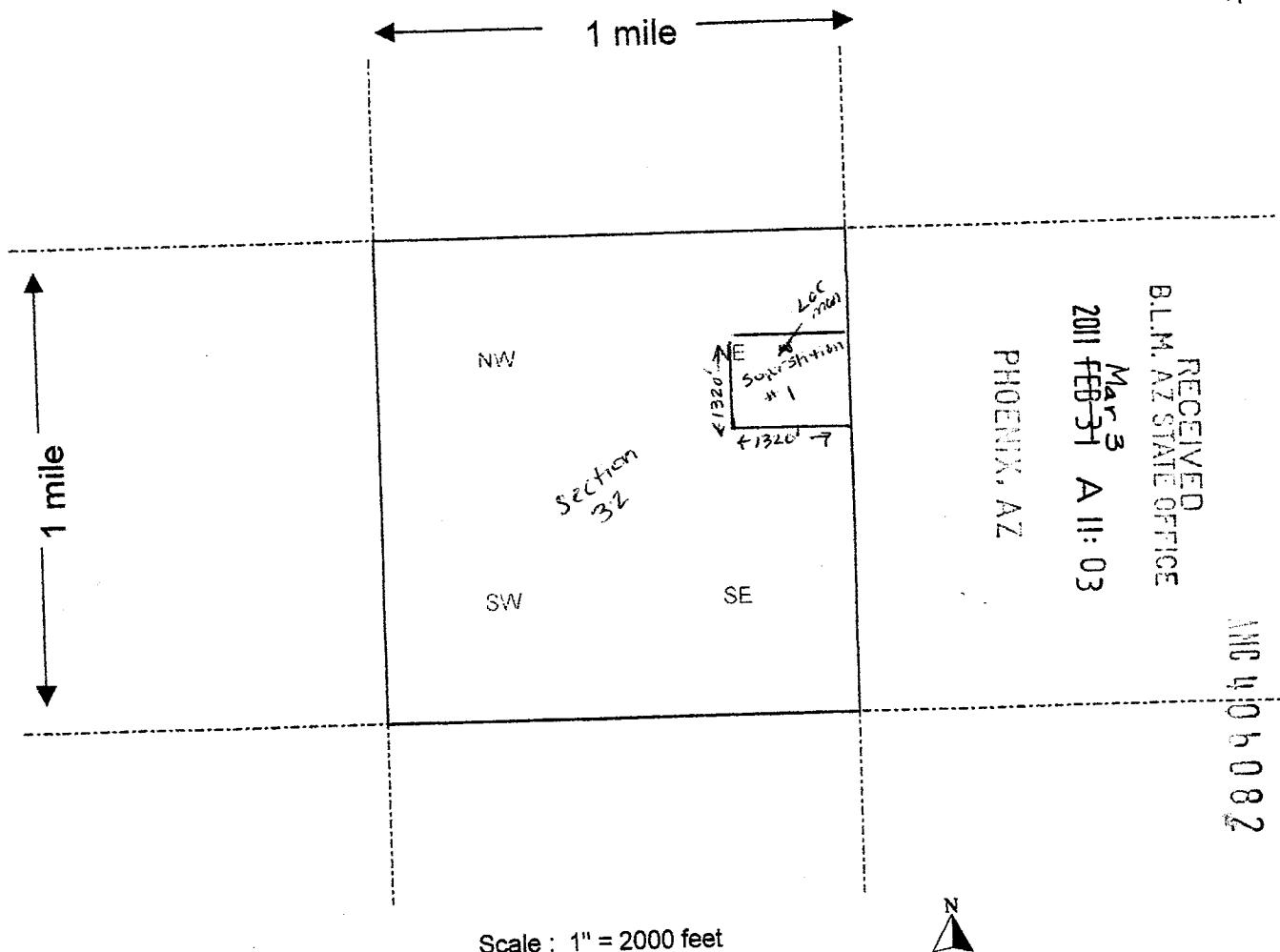
Steve Karolyi

Kenneth Moore

AMC 406082

# MINING CLAIM MAP

Lode ( ) Placer (X)



Scale : 1" = 2000 feet



- The above map depicts the Superstition #1 mining claim, which is located in Section (s) SE 1/4, NE 1/4, 32, Township 1 S, Range 12 E, Gila and Salt River Base and Meridian, Pinal County, Arizona.
- The type of corner and location monuments used are as follows: 2" x 2" x 4' wood posts with scribed metal tags.
- The bearings and distances in degrees and feet between claim corners are as depicted on the map.

Form MCF100a  
Revised July 2005

This form is available from the Arizona Department of Mines & Mineral Resources and may be reproduced.

When recorded please return to:  
Steve Karolyi  
P.O Box 74353  
Phoenix, AZ 85087

## Location Notice for Association Placer Mining Claim

Notice is hereby given that the undersigned have on this 2<sup>nd</sup> day of February, 2011 located a placer mining claim in Pinal County, State of Arizona.

The name of this claim is the **Superstition #2** and is situated in the SE ¼ of the SE ¼, Section 31, Township 1S, Range 12E, (projected)., Gila & Salt River Base and Meridian, Arizona.

The locators of this claim are:

**Steve Karolyi and Kenneth Moore**

Steve Karolyi  
P.O. Box 74353  
Phoenix, Az. 85087



RECEIVED  
BLM AZ STATE OFFICE  
2011 FEB 31 A 11:03  
PHOENIX, AZ

The locality of this claim with reference to some natural object or permanent monument and additional information concerning its locality are as follows;

Beginning at a wood post where a copy of this notice is posted: then 50 feet north to the center of the north end line, then 660 feet east to the northeast corner, then 1320 feet south to the southeast corner, then 1320 feet west to the southwest corner, then 1320 feet north to the northwest corner, then 660 feet east to the point of beginning.

Dated and posted on the ground this 2<sup>nd</sup> day of February, 2011

Locator(s)

Steve Karolyi

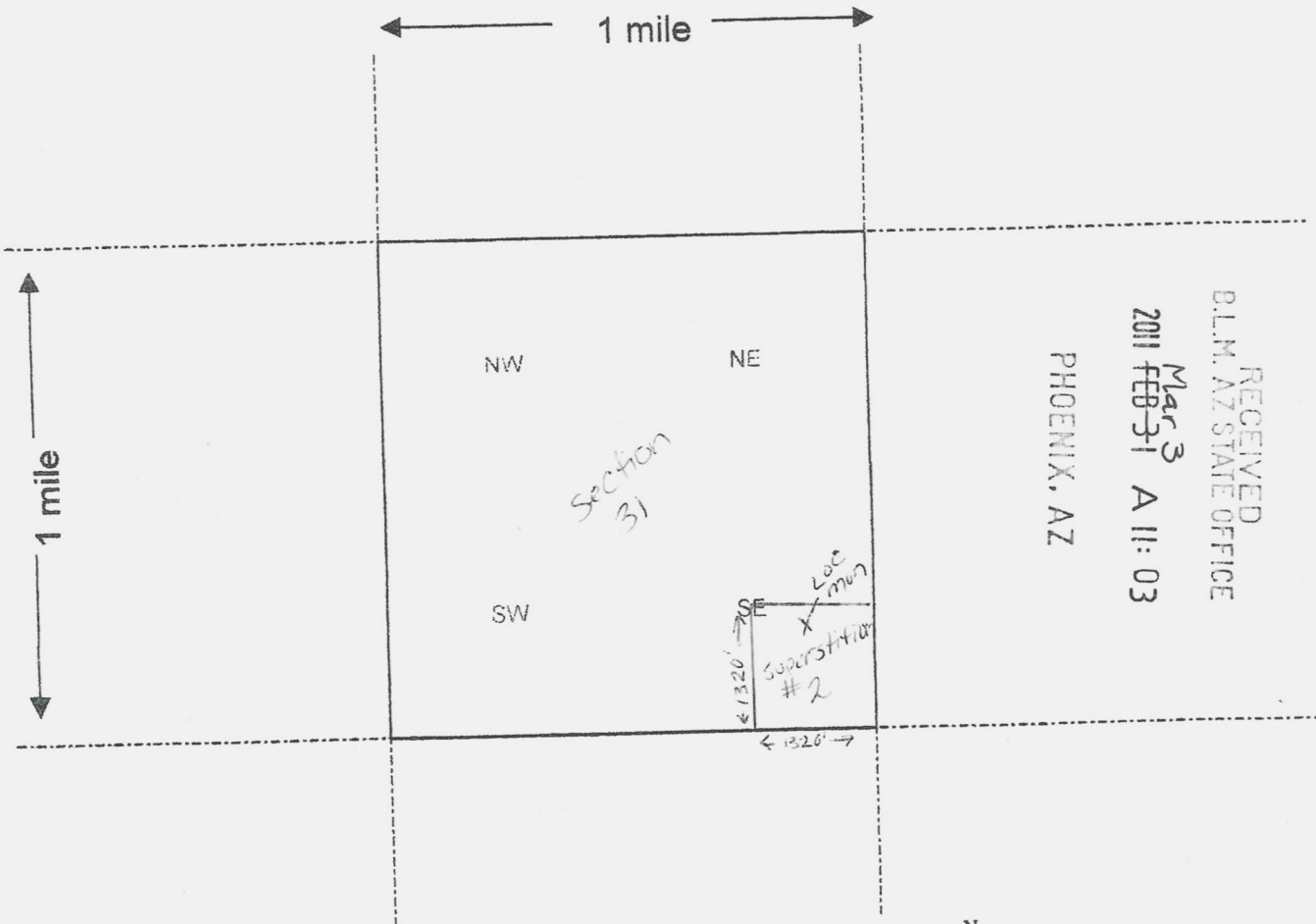
Kenneth Moore

*Served to AMC #118495  
20 acres.*

AMC 406083

# MINING CLAIM MAP

Lode ( ) Placer (X)



Scale : 1" = 2000 feet



- The above map depicts the Superstition #2 mining claim, which is located in Section (s) SE 1/4, SE 1/4, 31, Township 1 S, Range 12 E, Gila and Salt River Base and Meridian, Pinal County, Arizona.
- The type of corner and location monuments used are as follows: 2" x 2" x 4' wood posts with scribed metal tags.
- The bearings and distances in degrees and feet between claim corners are as depicted on the map.

Form MCF100a  
Revised July 2005

This form is available from the Arizona Department of Mines & Mineral Resources and may be reproduced.

AMC 406083

When recorded please return to:  
Steve Karolyi  
P.O Box 74353  
Phoenix, AZ 85087

### Location Notice for Association Placer Mining Claim

Notice is hereby given that the undersigned have on this 2<sup>nd</sup> day of February, 2011 located a placer mining claim in Pinal County, State of Arizona.

The name of this claim is the **Superstition #3** and is situated in the SW ¼ of the SE ¼, Section 31, Township 1S, Range 12E, (projected), Gila & Salt River Base and Meridian, Arizona.

The locators of this claim are:

**Steve Karolyi and Kenneth Moore**

Steve Karolyi  
P.O. Box 74353  
Phoenix, Az. 85087



RECEIVED  
BLM. AZ STATE OFFICE  
2011 FEB 31 A 11:03  
PHOENIX, AZ

The locality of this claim with reference to some natural object or permanent monument and additional information concerning its locality are as follows;

Beginning at a wood post where a copy of this notice is posted: then 50 feet north to the center of the north end line, then 660 feet east to the northeast corner, then 1320 feet south to the southeast corner, then 1320 feet west to the southwest corner, then 1320 feet north to the northwest corner, then 660 feet east to the point of beginning.

Dated and posted on the ground this 2<sup>nd</sup> day of February, 2011

Locator(s)

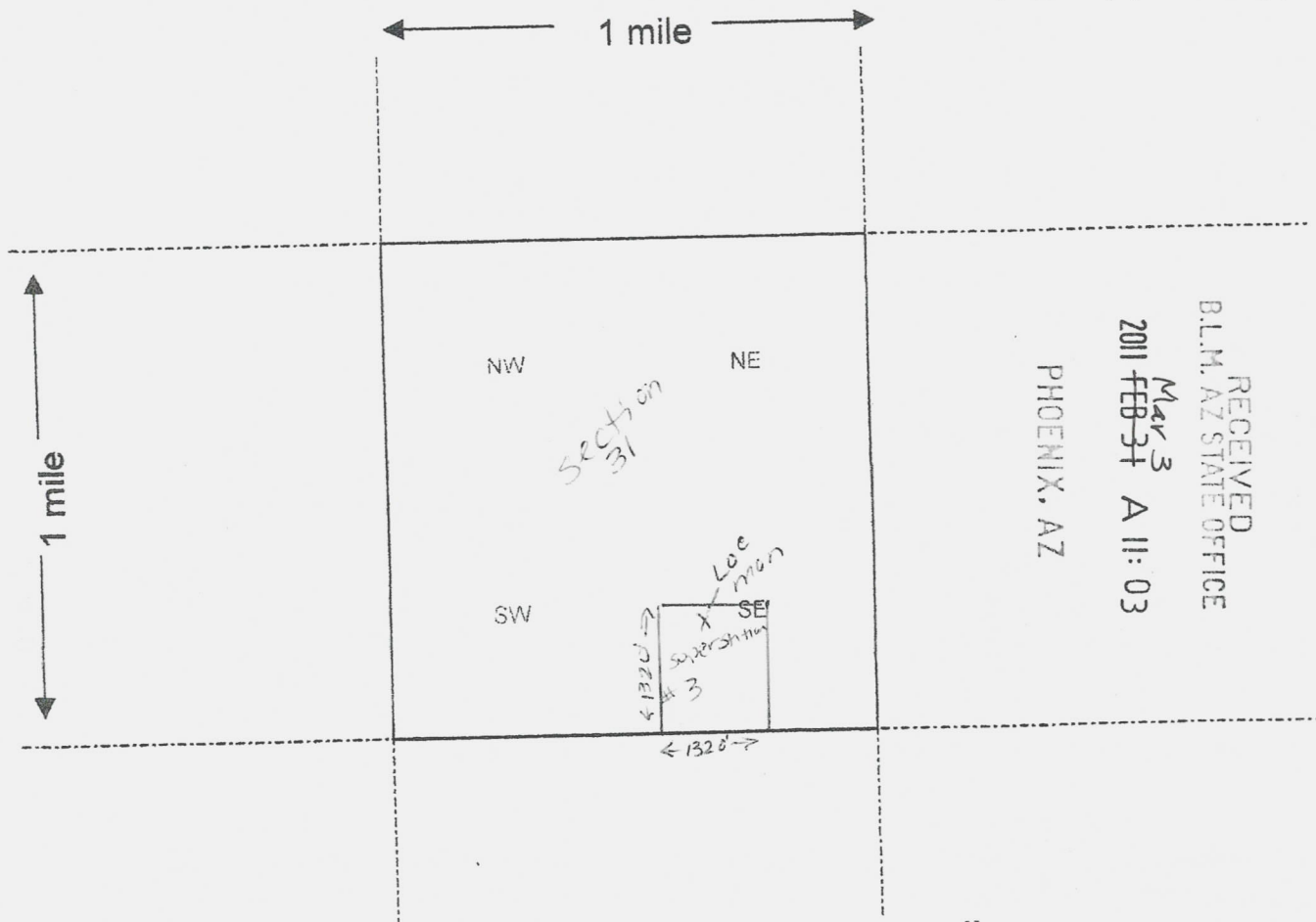
Steve Karolyi

Kenneth Moore

AMC 406084

# MINING CLAIM MAP

Lode ( ) Placer (X)



RECEIVED  
B.L.M. AZ STATE OFFICE  
May 3  
2011 FEB 31 A 11:03

PHOENIX, AZ

Scale : 1" = 2000 feet



- The above map depicts the Superstition #3 mining claim, which is located in Section (s) SW 1/4, SE 1/4, 31, Township 1 S, Range 12 E, Gila and Salt River Base and Meridian, Pinal County, Arizona.
- The type of corner and location monuments used are as follows: 2" x 2" x 4' wood posts with scribed metal tags.
- The bearings and distances in degrees and feet between claim corners are as depicted on the map.

Form MCF100a  
Revised July 2005

This form is available from the Arizona Department of Mines & Mineral Resources and may be reproduced.

AMC 406084



When recorded please return to:  
Steve Karolyi  
P.O Box 74353  
Phoenix, AZ 85087

### Location Notice for Association Placer Mining Claim

Notice is hereby given that the undersigned have on this 2<sup>nd</sup> day of February, 2011 located a placer mining claim in Pinal County, State of Arizona.

The name of this claim is the **Superstition #4** and is situated in the SE ¼ of the NE ¼, Section 19, Township 1S, Range 12E, (projected)., Gila & Salt River Base and Meridian, Arizona.

The locators of this claim are:

**Steve Karolyi and Kenneth Moore**

Steve Karolyi  
P.O. Box 74353  
Phoenix, Az. 85087



RECEIVED  
BLM. AZ STATE OFFICE  
2011 FEB 31 A 11:03  
PHOENIX, AZ

The locality of this claim with reference to some natural object or permanent monument and additional information concerning its locality are as follows;

Beginning at a wood post where a copy of this notice is posted: then 50 feet north to the center of the north end line, then 660 feet east to the northeast corner, then 1320 feet south to the southeast corner, then 1320 feet west to the southwest corner, then 1320 feet north to the northwest corner, then 660 feet east to the point of beginning.

Dated and posted on the ground this 2<sup>nd</sup> day of February, 2011

Locator(s)

Steve Karolyi

Kenneth Moore

AMC 406085

Lode ( ) Placer (X)

1 mile

PHOENIX, AZ

RECEIVED  
B.L.M. AZ STATE OFFICE  
MAR 3  
2011 FEB 24 A 11:03

Scale : 1" = 2000 feet



1. The above map depicts the Superstition #4 mining claim, which is located in Section (s) SE 1/4, NE 1/4, 19, Township 1 S, Range 12 E, Gila and Salt River Base and Meridian,

Pinal County, Arizona.

2. The type of corner and location monuments used are as follows: 2" x 2" x 4' wood

posts with scribed metal tags.

3. The bearings and distances in degrees and feet between claim corners are as depicted on the map.

**Form MCF100a**  
**Revised July 2005**

This form is available from the **Arizona Department of Mines & Mineral Resources** and may be reproduced.

AMC 406085

When recorded please return to:  
Steve Karolyi  
P.O Box 74353  
Phoenix, AZ 85087

### Location Notice for Association Placer Mining Claim

Notice is hereby given that the undersigned have on this 2<sup>nd</sup> day of February, 2011 located a placer mining claim in Pinal County, State of Arizona.

The name of this claim is the **Superstition #5** and is situated in the NE ¼ of the NE ¼, Section 19, Township 1S, Range 12E, (projected)., Gila & Salt River Base and Meridian, Arizona.

The locators of this claim are:

**Steve Karolyi and Kenneth Moore**

Steve Karolyi  
P.O. Box 74353  
Phoenix, Az. 85087



RECEIVED  
B.L.M. AZ STATE OFFICE  
MAY 3  
2011 FEB 31 A 11: 04  
PHOENIX, AZ

The locality of this claim with reference to some natural object or permanent monument and additional information concerning its locality are as follows;

Beginning at a wood post where a copy of this notice is posted: then 50 feet north to the center of the north end line, then 660 feet east to the northeast corner, then 1320 feet south to the southeast corner, then 1320 feet west to the southwest corner, then 1320 feet north to the northwest corner, then 660 feet east to the point of beginning.

Dated and posted on the ground this 2<sup>nd</sup> day of February, 2011

Locator(s)

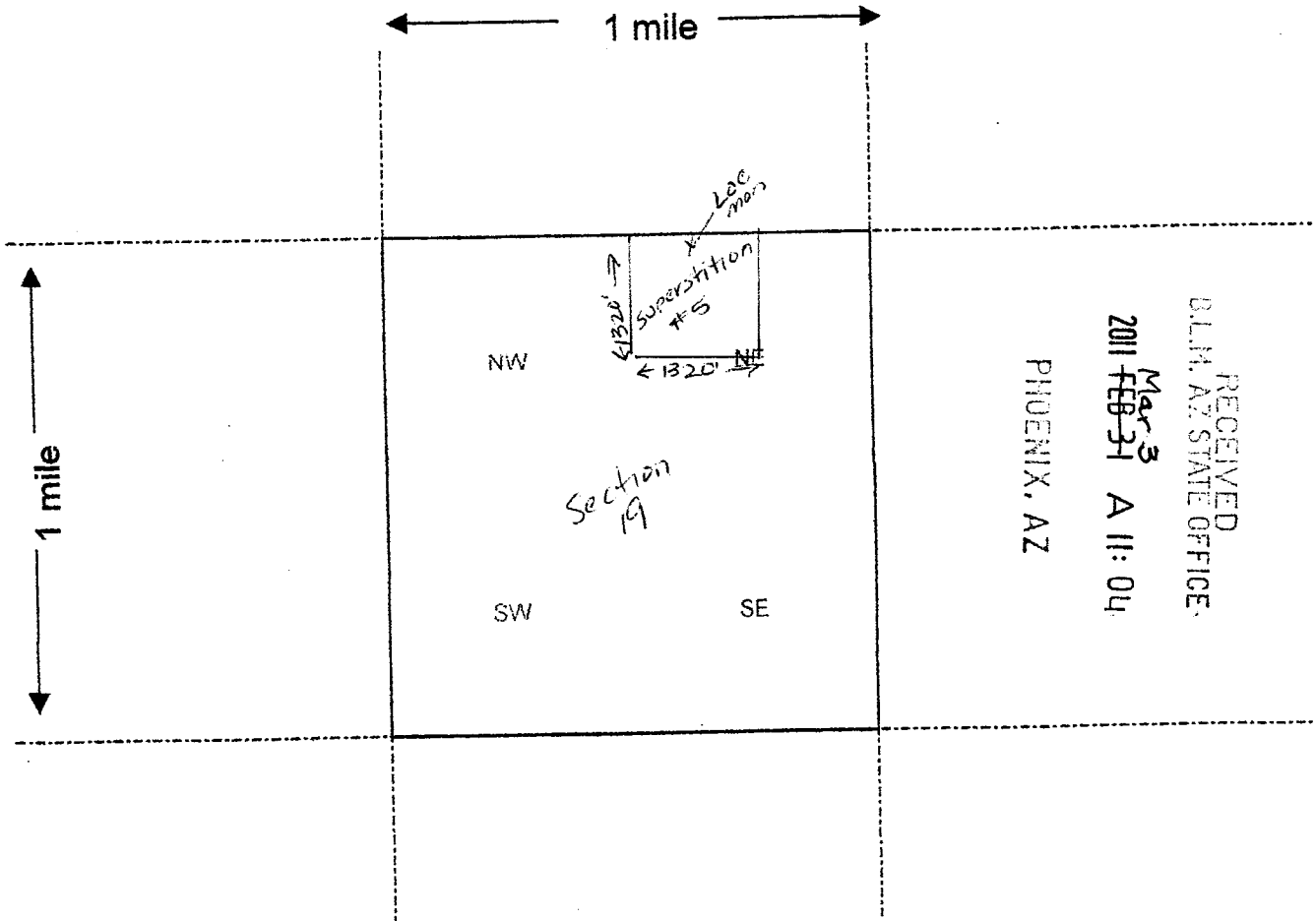
Steve Karolyi

Kenneth Moore

AMC 406086

# MINING CLAIM MAP

Lode ( ) Placer (X)



RECEIVED  
BLM. AZ STATE OFFICE  
Mar 3  
2011 FEB 31 A 11:04  
PHOENIX, AZ

Scale : 1" = 2000 feet



- The above map depicts the Superstition #5 mining claim, which is located in Section (s) NE 1/4, NE 1/4, 19, Township 1 S, Range 12 E, Gila and Salt River Base and Meridian, Pinal County, Arizona.
- The type of corner and location monuments used are as follows: 2" x 2" x 4' wood posts with scribed metal tags.
- The bearings and distances in degrees and feet between claim corners are as depicted on the map.

Form MCF100a  
Revised July 2005

This form is available from the Arizona Department of Mines & Mineral Resources and may be reproduced.

AMC 406086

When recorded please return to:  
Steve Karolyi  
P.O Box 74353  
Phoenix, AZ 85087

### Location Notice for Association Placer Mining Claim

Notice is hereby given that the undersigned have on this 2<sup>nd</sup> day of February, 2011 located a placer mining claim in Pinal County, State of Arizona.

The name of this claim is the **Superstition #7** and is situated in the SE ¼ of the NW ¼, Section 19, Township 1S, Range 12E, (projected), Gila & Salt River Base and Meridian, Arizona.

The locators of this claim are:

**Steve Karolyi and Kenneth Moore**

Steve Karolyi  
P.O. Box 74353  
Phoenix, Az. 85087



RECEIVED  
BLM, AZ STATE OFFICE  
MAR 3  
2011 FEB 31 A 11: 04  
PHOENIX, AZ

The locality of this claim with reference to some natural object or permanent monument and additional information concerning its locality are as follows;

Beginning at a wood post where a copy of this notice is posted: then 50 feet north to the center of the north end line, then 660 feet east to the northeast corner, then 1320 feet south to the southeast corner, then 1320 feet west to the southwest corner, then 1320 feet north to the northwest corner, then 660 feet east to the point of beginning.

Dated and posted on the ground this 2<sup>nd</sup> day of February, 2011

Locator(s)

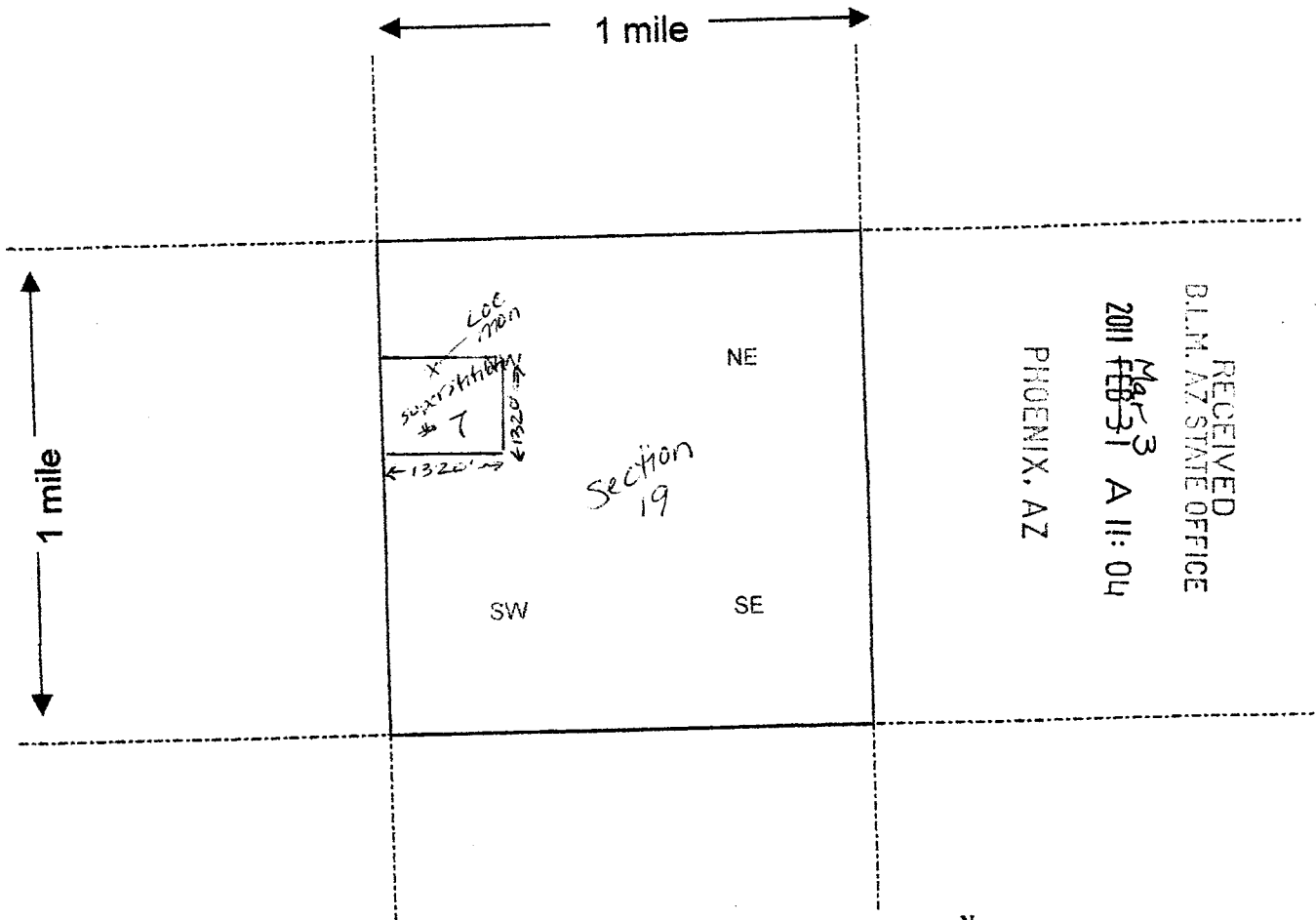
Steve Karolyi

Kenneth Moore

AMC 406087

# MINING CLAIM MAP

Lode ( ) Placer (X)



Scale : 1" = 2000 feet



1. The above map depicts the Superstition #7 mining claim, which is located in Section (s)

SE 1/4, NW 1/4, 19, Township 1 S, Range 12 E, Gila and Salt River Base and Meridian,

Pinal County, Arizona.

2. The type of corner and location monuments used are as follows: 2" x 2" x 4' Wood

posts with scribed metal tags

3. The bearings and distances in degrees and feet between claim corners are as depicted on the map.

Form MCF100a  
Revised July 2005

This form is available from the Arizona Department of Mines & Mineral Resources and may be reproduced.

AMC 406087



When recorded please return to:  
Steve Karolyi  
P.O Box 74353  
Phoenix, AZ 85087

### Location Notice for Association Placer Mining Claim

Notice is hereby given that the undersigned have on this 2<sup>nd</sup> day of February, 2011 located a placer mining claim in Pinal County, State of Arizona.

The name of this claim is the **Superstition #8** and is situated in the SW  $\frac{1}{4}$  of the NW  $\frac{1}{4}$ , Section 19, Township 1S, Range 12E, (projected), Gila & Salt River Base and Meridian, Arizona.

The locators of this claim are:

**Steve Karolyi and Kenneth Moore**

Steve Karolyi  
P.O. Box 74353  
Phoenix, Az. 85087



RECEIVED  
B.L.M. AZ STATE OFFICE  
Mar 3  
2011 FEB 31 A 11:04  
PHOENIX, AZ

The locality of this claim with reference to some natural object or permanent monument and additional information concerning its locality are as follows;

Beginning at a wood post where a copy of this notice is posted: then 50 feet north to the center of the north end line, then 660 feet east to the northeast corner, then 1320 feet south to the southeast corner, then 1320 feet west to the southwest corner, then 1320 feet north to the northwest corner, then 660 feet east to the point of beginning.

Dated and posted on the ground this 2<sup>nd</sup> day of February, 2011

Locator(s)

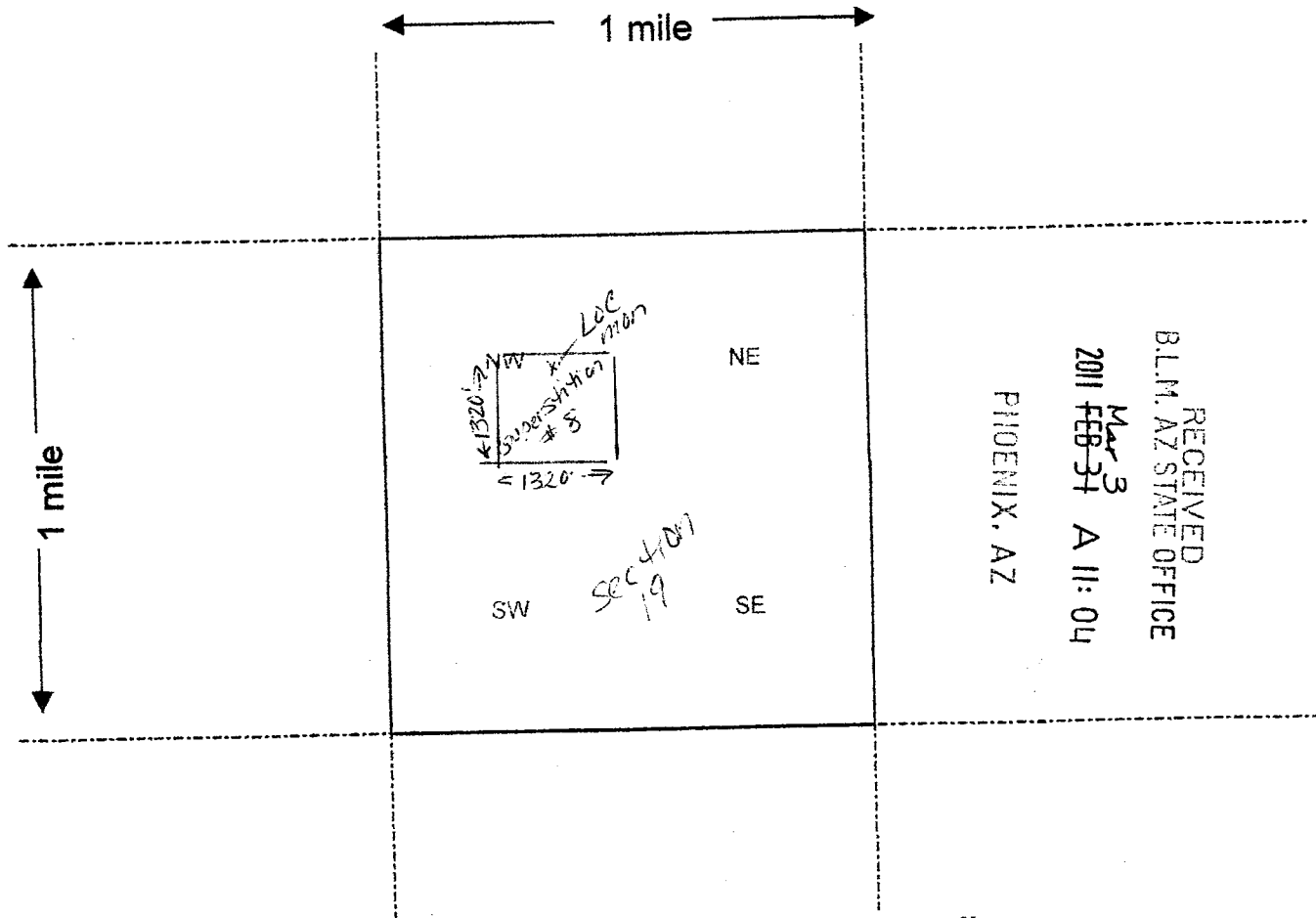
Steve Karolyi

Kenneth Moore

AMC 406088

# MINING CLAIM MAP

Lode ( ) Placer (X)



Scale : 1" = 2000 feet



- The above map depicts the Superstition #8 mining claim, which is located in Section (s) SW 1/4, NW 1/4, 19, Township 1 S, Range 12 E, Gila and Salt River Base and Meridian, Pinal County, Arizona.
- The type of corner and location monuments used are as follows: 2" x 2" x 4' Wood posts with scribed metal tags.
- The bearings and distances in degrees and feet between claim corners are as depicted on the map.

Form MCF100a  
Revised July 2005

This form is available from the Arizona Department of Mines & Mineral Resources and may be reproduced.

AMC 406088

DEPARTMENT OF INTERIOR  
BUREAU OF LAND MANAGEMENT

Input Parameters for Geographic Report with Land

System Id = CR

Admin State = AZ

Geo State =

Casetype Begins With

Case Disp Txt = AUTHORIZED, CANCELLED, EXPIRED, PENDING, REJECTED, RELINQUISHED, VOID, WITHDRAWN

Mer Twp Rng = 14 0010S 0120E

Section = 019, 031, 032, 999

Mtrs =

Commodity =

Commodity Txt =

Pending Org =

Pend Org Decode =

Total Rows Returned: 3

RUN TIME: 11:21 AM

Adm State: AZ

UNITED STATES DEPARTMENT OF INTERIOR  
BUREAU OF LAND MANAGEMENT  
GEOGRAPHIC REPORT WITH LAND  
Sorted by Meridian Township Range

RUN DATE: 03/03/2011  
Page 1 of 1

Serial Number: AZA 035149

Total Case Acres: 1.000

| <u>Casetype</u> | <u>Case Disp</u> | 14 | 0010S | 0120E | <u>Sect</u> | <u>Sur Typ</u> | <u>Sur Num</u> | <u>Suff</u> | <u>Subdivision</u> | <u>Act Pend</u> |
|-----------------|------------------|----|-------|-------|-------------|----------------|----------------|-------------|--------------------|-----------------|
| 835002          | AUTHORIZED       |    |       |       | 031         | FF             |                |             | M&B;               |                 |
|                 |                  |    |       |       | 032         | FF             |                |             | M&B;               |                 |

Serial Number: AZAR 0006814

Total Case Acres: 83.640

| <u>Casetype</u> | <u>Case Disp</u> | 14 | 0010S | 0120E | <u>Sect</u> | <u>Sur Typ</u> | <u>Sur Num</u> | <u>Suff</u> | <u>Subdivision</u> | <u>Act Pend</u> |
|-----------------|------------------|----|-------|-------|-------------|----------------|----------------|-------------|--------------------|-----------------|
| 285004          | AUTHORIZED       |    |       |       | 032         | ALIQ           |                |             | S2SE;              |                 |

PINAL COUNTY

AZA 28564  
Des Superstition  
Wilderness Additions  
NOE

[illegible]

FOR ORDERS EFFECTING DISPOSAL OR USE OF  
UNIDENTIFIED LANDS WITHDRAWN FOR CLASSIFICATION,  
MINERALS, WATER AND/OR OTHER PUBLIC PURPOSES,  
REFER TO INDEX OF MISCELLANEOUS DOCUMENTS.

MDS 607 NE

608 SE

DIST. NO. 2

ALL TP INCLUDED IN DETERMINATION AREA  
PL 167 AR 028261

[illegible]

T. 1 S  
R. 12 E